

## **Great North Road Solar and Biodiversity Park**

Environmental Statement

Volume 4 – Technical Appendices

Technical Appendix A5.1.1 – oLEMP Appendix

Document reference – EN010162/APP/6.4.5.1.1B

Revision number 3


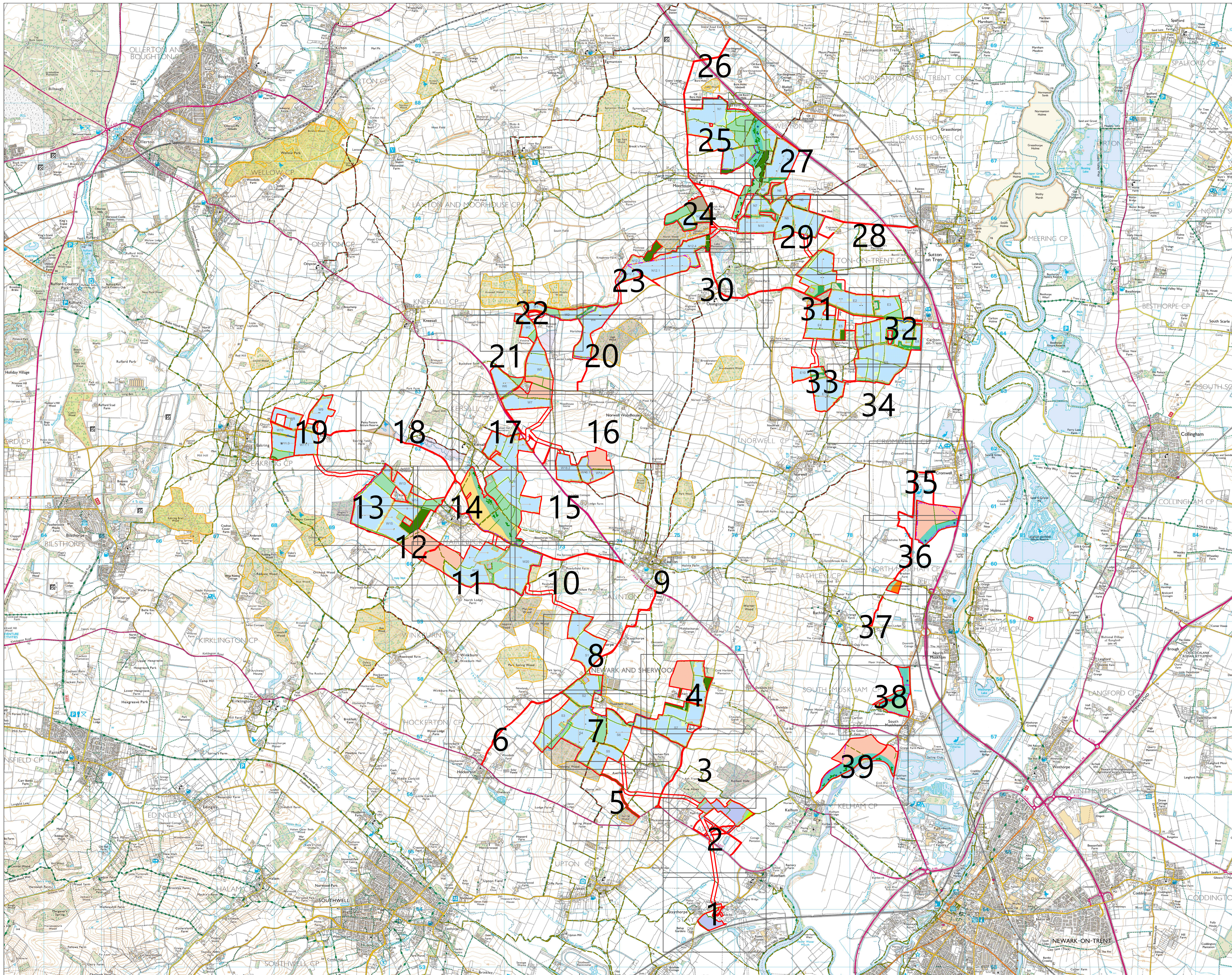
April 2026

Infrastructure Planning (Applications: Prescribed Forms and Procedure) Regulations 2009, APFP Regulation 5(2)(a)


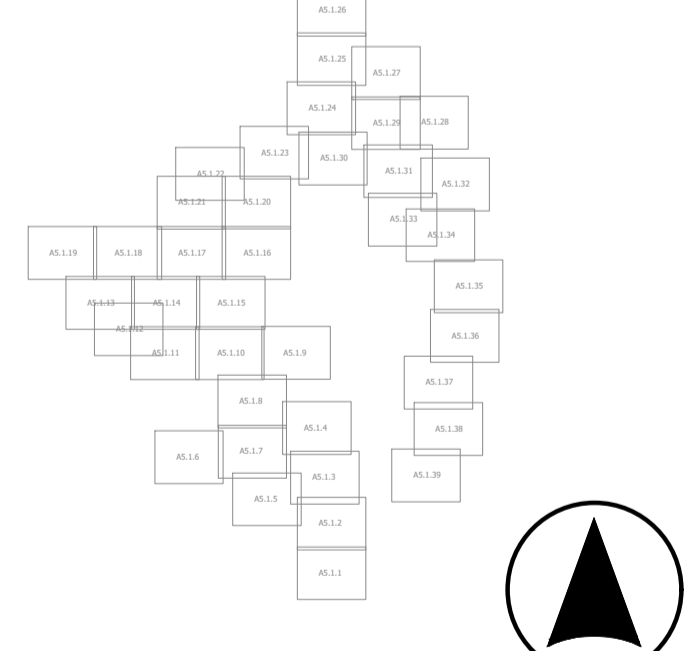
### A5.1.1 OLEMP APPENDIX

| <i>Drawing Number</i>   | <i>Revision</i> | <i>Drawing Title</i> | <i>Scale</i>  | <i>Reason for Revision</i>                                 |
|-------------------------|-----------------|----------------------|---------------|--|
| EN010162/APP/6.4.5.1.1B | 03              | Key Sheet            | 1:30,000 @ A1 | Updated to reflect the addition of Permissive Footpath 22. |
| EN010162/APP/6.4.5.1.1B | 03              | Sheet 1              | 1:2,500 @ A1  | No changes made  |
| EN010162/APP/6.4.5.1.1B | 03              | Sheet 2              | 1:2,500 @ A1  | No changes made  |
| EN010162/APP/6.4.5.1.1B | 03              | Sheet 3              | 1:2,500 @ A1  | No changes made  |
| EN010162/APP/6.4.5.1.1B | 03              | Sheet 4              | 1:2,500 @ A1  | No changes made  |
| EN010162/APP/6.4.5.1.1B | 03              | Sheet 5              | 1:2,500 @ A1  | No changes made  |
| EN010162/APP/6.4.5.1.1B | 03              | Sheet 6              | 1:2,500 @ A1  | No changes made  |
| EN010162/APP/6.4.5.1.1B | 03              | Sheet 7              | 1:2,500 @ A1  | No changes made  |
| EN010162/APP/6.4.5.1.1B | 03              | Sheet 8              | 1:2,500 @ A1  | No changes made  |
| EN010162/APP/6.4.5.1.1B | 03              | Sheet 9              | 1:2,500 @ A1  | No changes made  |
| EN010162/APP/6.4.5.1.1B | 03              | Sheet 10             | 1:2,500 @ A1  | No changes made  |
| EN010162/APP/6.4.5.1.1B | 03              | Sheet 11             | 1:2,500 @ A1  | No changes made  |
| EN010162/APP/6.4.5.1.1B | 03              | Sheet 12             | 1:2,500 @ A1  | No changes made  |
| EN010162/APP/6.4.5.1.1B | 03              | Sheet 13             | 1:2,500 @ A1  | No changes made  |
| EN010162/APP/6.4.5.1.1B | 03              | Sheet 14             | 1:2,500 @ A1  | No changes made  |
| EN010162/APP/6.4.5.1.1B | 03              | Sheet 15             | 1:2,500 @ A1  | No changes made  |
| EN010162/APP/6.4.5.1.1B | 03              | Sheet 16             | 1:2,500 @ A1  | No changes made  |
| EN010162/APP/6.4.5.1.1B | 03              | Sheet 17             | 1:2,500 @ A1  | No changes made  |
| EN010162/APP/6.4.5.1.1B | 03              | Sheet 18             | 1:2,500 @ A1  | No changes made  |
| EN010162/APP/6.4.5.1.1B | 03              | Sheet 19             | 1:2,500 @ A1  | No changes made  |
| EN010162/APP/6.4.5.1.1B | 03              | Sheet 20             | 1:2,500 @ A1  | No changes made  |
| EN010162/APP/6.4.5.1.1B | 03              | Sheet 21             | 1:2,500 @ A1  | No changes made  |

| <b><i>Drawing Number</i></b> | <b><i>Revision</i></b> | <b><i>Drawing Title</i></b> | <b><i>Scale</i></b> | <b><i>Reason for Revision</i></b>                          |
|------------------------------|------------------------|-----------------------------|---------------------|--|
| EN010162/APP/6.4.5.1.1B      | 03                     | Sheet 22                    | 1:2,500 @ A1        | No changes made  |
| EN010162/APP/6.4.5.1.1B      | 03                     | Sheet 23                    | 1:2,500 @ A1        | Updated to reflect the addition of Permissive Footpath 22. |
| EN010162/APP/6.4.5.1.1B      | 03                     | Sheet 24                    | 1:2,500 @ A1        | No changes made  |
| EN010162/APP/6.4.5.1.1B      | 03                     | Sheet 25                    | 1:2,500 @ A1        | No changes made  |
| EN010162/APP/6.4.5.1.1B      | 03                     | Sheet 26                    | 1:2,500 @ A1        | No changes made  |
| EN010162/APP/6.4.5.1.1B      | 03                     | Sheet 27                    | 1:2,500 @ A1        | No changes made  |
| EN010162/APP/6.4.5.1.1B      | 03                     | Sheet 28                    | 1:2,500 @ A1        | No changes made  |
| EN010162/APP/6.4.5.1.1B      | 03                     | Sheet 29                    | 1:2,500 @ A1        | No changes made  |
| EN010162/APP/6.4.5.1.1B      | 03                     | Sheet 30                    | 1:2,500 @ A1        | Updated to reflect the addition of Permissive Footpath 22. |
| EN010162/APP/6.4.5.1.1B      | 03                     | Sheet 31                    | 1:2,500 @ A1        | No changes made  |
| EN010162/APP/6.4.5.1.1B      | 03                     | Sheet 32                    | 1:2,500 @ A1        | No changes made  |
| EN010162/APP/6.4.5.1.1B      | 03                     | Sheet 33                    | 1:2,500 @ A1        | No changes made  |
| EN010162/APP/6.4.5.1.1B      | 03                     | Sheet 34                    | 1:2,500 @ A1        | No changes made  |
| EN010162/APP/6.4.5.1.1B      | 03                     | Sheet 35                    | 1:2,500 @ A1        | No changes made  |
| EN010162/APP/6.4.5.1.1B      | 03                     | Sheet 36                    | 1:2,500 @ A1        | No changes made  |
| EN010162/APP/6.4.5.1.1B      | 03                     | Sheet 37                    | 1:2,500 @ A1        | No changes made  |
| EN010162/APP/6.4.5.1.1B      | 03                     | Sheet 38                    | 1:2,500 @ A1        | No changes made  |
| EN010162/APP/6.4.5.1.1B      | 03                     | Sheet 39                    | 1:2,500 @ A1        | No changes made  |



- Site boundary
- Existing Public Rights of Way - Footpath
- Existing Public Rights of Way - Bridleway
- Proposed solar panels, inverters and gravel access tracks
- Proposed security fence
- Proposed BESS and substation areas (BESS and substation details not shown)
- Proposed tarmac access track within BESS/substation area
- Existing Local Wildlife Site
- Ancient woodland
- Existing woodland and trees [LEMP habitat 1]
- Proposed woodland [LEMP habitat 2]
- Proposed temporary deer fence
- Existing hedgerows [LEMP habitat 3]
- Proposed hedgerows [LEMP habitat 4]
- Proposed hedge and tree belt [LEMP habitat 5]
- Proposed line of trees [LEMP habitat 6]
- Proposed tree belt [LEMP habitat 7]
- Proposed grassland (PV areas) - species diverse [LEMP habitat 8]
- Proposed community orchard [LEMP habitat 9]
- Proposed wood pasture [LEMP habitat 10]
- Proposed ecotone [LEMP habitat 11]
- Proposed diverse grassland [LEMP habitat 12]
- Proposed diverse grassland - Maplebeck [LEMP habitat 13]
- Proposed arable [LEMP habitats 15-21]
- Proposed riparian corridor [LEMP habitat 22]
- Proposed wildlife scrapes [LEMP habitat 24]
- Proposed scattered trees
- Areas to be reinstated
- Proposed Permissive Footpath
- Proposed Permissive Bridleway
- Footpath to be diverted
- Proposed footpath diversion route

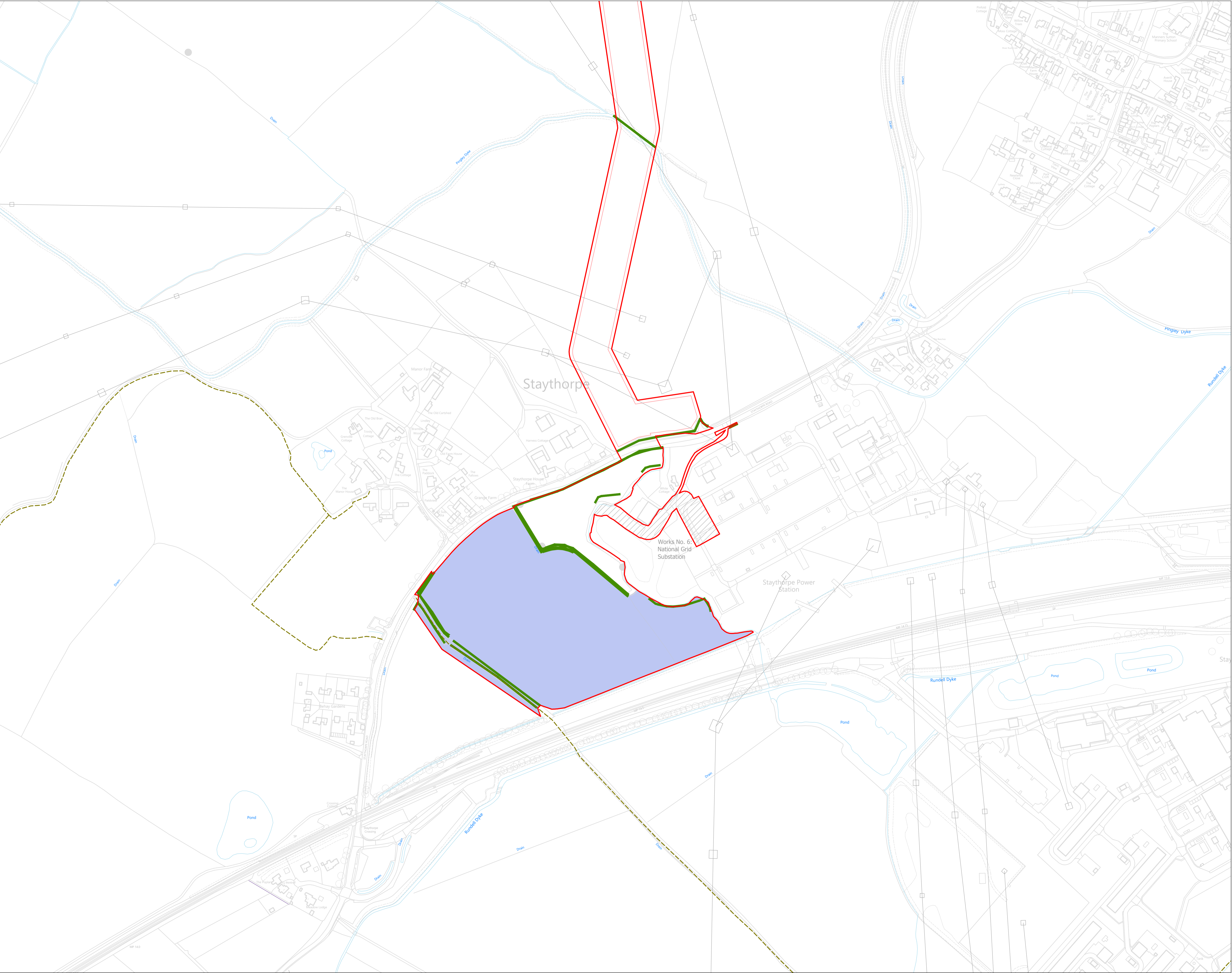



Scale 1:30,000 @ A1


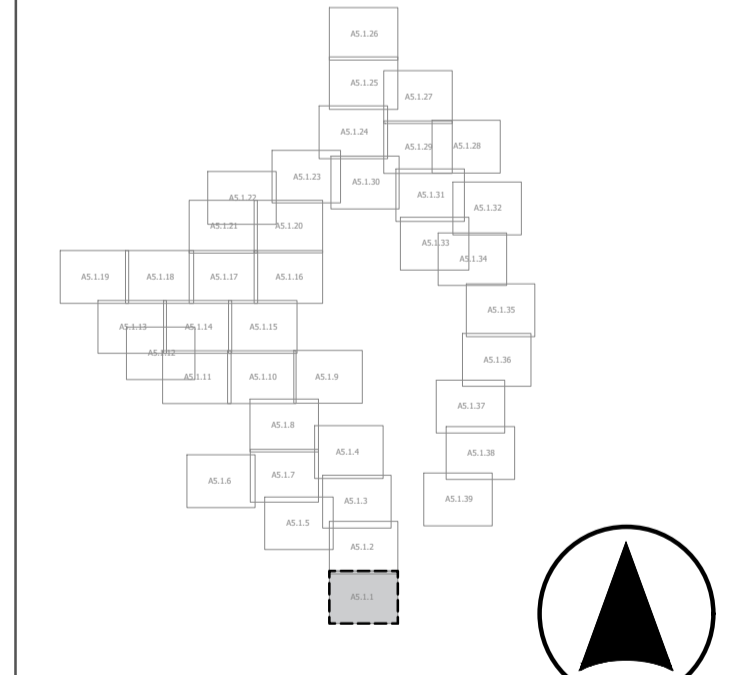
|          |                  |
|----------|------------------|
| Drawn:   | Ref: TC25301 v3  |
| Checked: | Date: 14/04/2026 |

**LEMP  
A5.1.1 Key Sheet**

**Great North Road Solar  
and Biodiversity Park**



- Site boundary
- Existing Public Rights of Way - Footpath
- Existing Public Rights of Way - Bridleway
- Proposed solar panels, inverters and gravel access tracks
- Proposed security fence
- Proposed BESS and substation areas (BESS and substation details not shown)
- Proposed tarmac access track within BESS/substation area
- Existing Local Wildlife Site
- Ancient woodland
- Existing woodland and trees [LEMP habitat 1]
- Proposed woodland [LEMP habitat 2]
- Proposed temporary deer fence
- Existing hedgerows [LEMP habitat 3]
- Proposed hedgerows [LEMP habitat 4]
- Proposed hedge and tree belt [LEMP habitat 5]
- Proposed line of trees [LEMP habitat 6]
- Proposed tree belt [LEMP habitat 7]
- Proposed grassland (PV areas) - species diverse [LEMP habitat 8]
- Proposed community orchard [LEMP habitat 9]
- Proposed wood pasture [LEMP habitat 10]
- Proposed ecotone [LEMP habitat 11]
- Proposed diverse grassland [LEMP habitat 12]
- Proposed diverse grassland - Maplebeck [LEMP habitat 13]
- Proposed arable [LEMP habitats 15-21]
- Proposed riparian corridor [LEMP habitat 22]
- Proposed wildlife scrapes [LEMP habitat 24]
- Proposed scattered trees
- Areas to be reinstated
- Proposed Permissive Footpath
- Proposed Permissive Bridleway
- Footpath to be diverted
- Proposed footpath diversion route

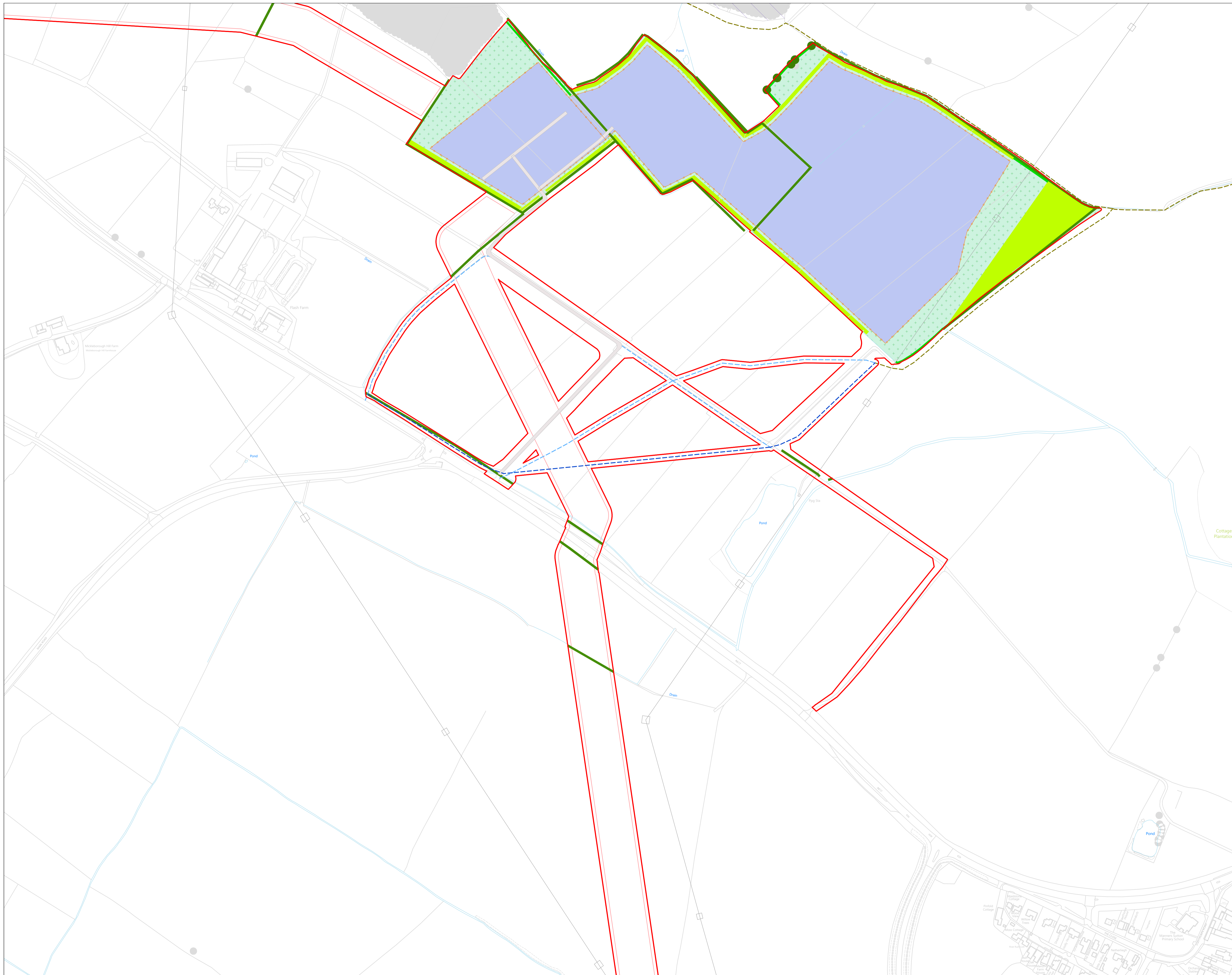





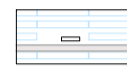


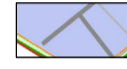



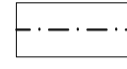





















Scale 1:2,500 @ A1

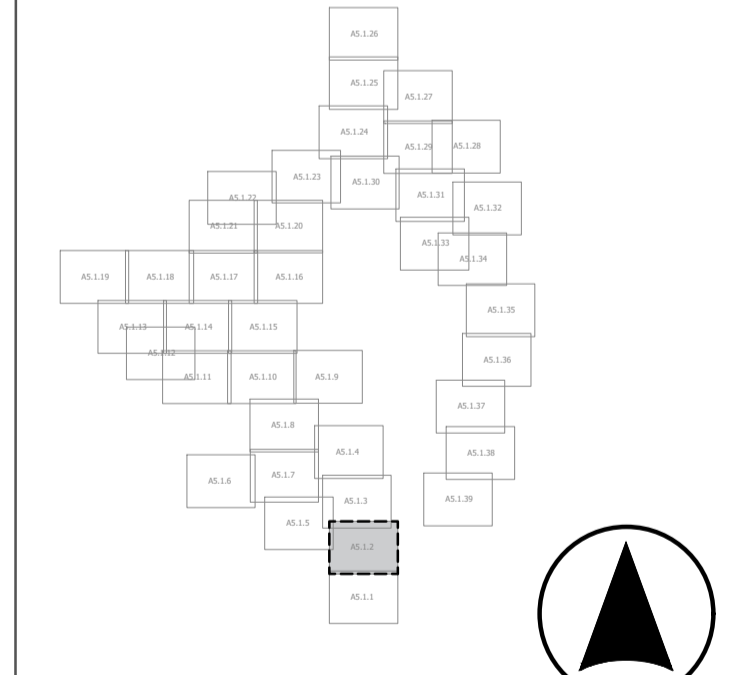
|          |                  |
|----------|------------------|
| Drawn:   | Ref: TC25301 v3  |
| Checked: | Date: 14/04/2026 |

**LEMP**  
A5.1.1 Sheet 1 of 39

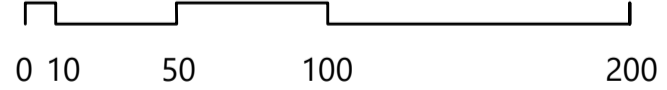
**Great North Road Solar and Biodiversity Park**



-  Site boundary
-  Existing Public Rights of Way - Footpath
-  Existing Public Rights of Way - Bridleway
-  Proposed solar panels, inverters and gravel access tracks
-  Proposed security fence
-  Proposed BESS and substation areas (BESS and substation details not shown)
-  Proposed tarmac access track within BESS/substation area
-  Existing Local Wildlife Site
-  Ancient woodland
-  Existing woodland and trees [LEMP habitat 1]
-  Proposed woodland [LEMP habitat 2]
-  Proposed temporary deer fence
-  Existing hedgerows [LEMP habitat 3]
-  Proposed hedgerows [LEMP habitat 4]
-  Proposed hedge and tree belt [LEMP habitat 5]
-  Proposed line of trees [LEMP habitat 6]
-  Proposed tree belt [LEMP habitat 7]
-  Proposed grassland (PV areas) - species diverse [LEMP habitat 8]
-  Proposed community orchard [LEMP habitat 9]
-  Proposed wood pasture [LEMP habitat 10]
-  Proposed ecotone [LEMP habitat 11]
-  Proposed diverse grassland [LEMP habitat 12]
-  Proposed diverse grassland - Maplebeck [LEMP habitat 13]
-  Proposed arable [LEMP habitats 15-21]
-  Proposed riparian corridor [LEMP habitat 22]
-  Proposed wildlife scrapes [LEMP habitat 24]
-  Proposed scattered trees
-  Areas to be reinstated
-  Proposed Permissive Footpath
-  Proposed Permissive Bridleway
-  Footpath to be diverted
-  Proposed footpath diversion route




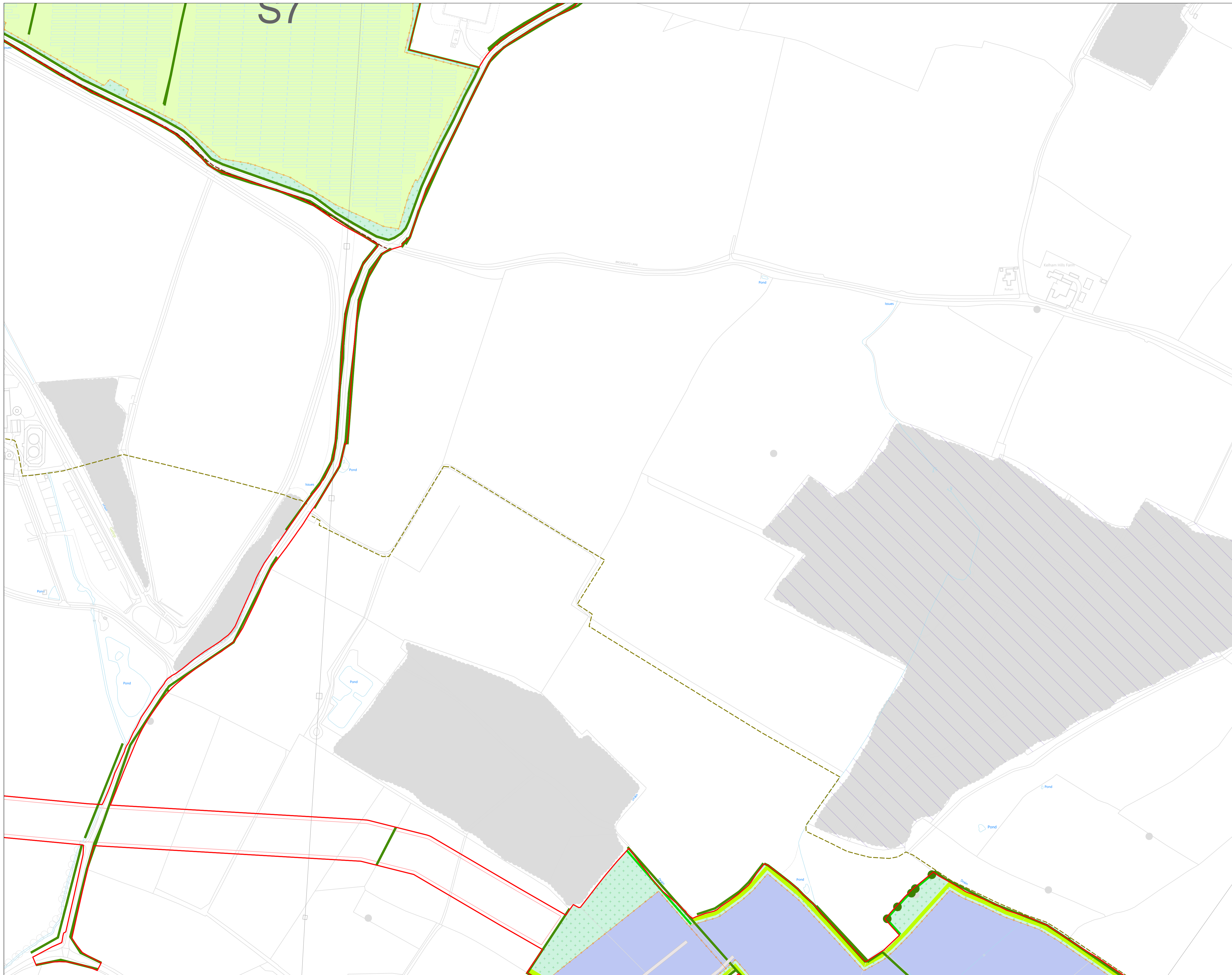
Scale 1:2,500 @ A1



































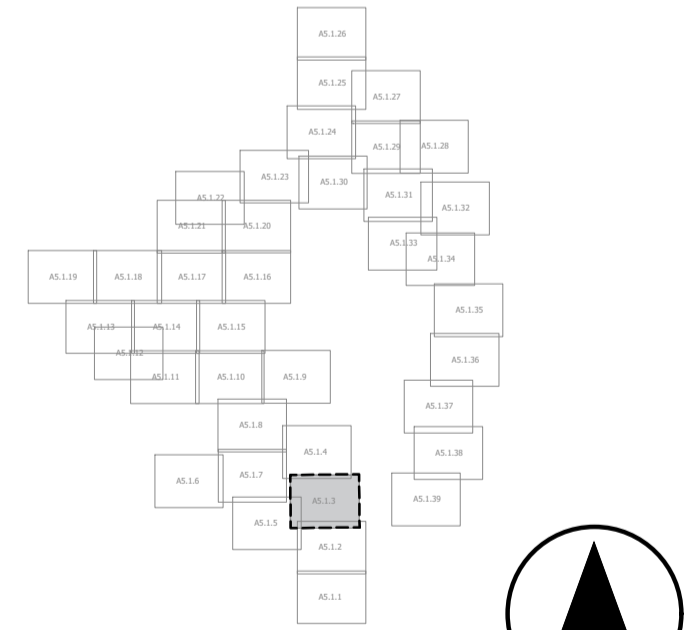
|          |                  |
|----------|------------------|
| Drawn:   | Ref: TC25301 v3  |
| Checked: | Date: 14/04/2026 |

**LEMP**  
A5.1.1 Sheet 2 of 39

**Great North Road Solar and Biodiversity Park**



-  Site boundary
-  Existing Public Rights of Way - Footpath
-  Existing Public Rights of Way - Bridleway
-  Proposed solar panels, inverters and gravel access tracks
-  Proposed security fence
-  Proposed BESS and substation areas (BESS and substation details not shown)
-  Proposed tarmac access track within BESS/substation area
-  Existing Local Wildlife Site
-  Ancient woodland
-  Existing woodland and trees [LEMP habitat 2]
-  Proposed woodland [LEMP habitat 2]
-  Proposed temporary deer fence
-  Existing hedgerows [LEMP habitat 3]
-  Proposed hedgerows [LEMP habitat 4]
-  Proposed hedge and tree belt [LEMP habitat 5]
-  Proposed line of trees [LEMP habitat 6]
-  Proposed tree belt [LEMP habitat 7]
-  Proposed grassland (PV areas) - species diverse [LEMP habitat 8]
-  Proposed community orchard [LEMP habitat 9]
-  Proposed wood pasture [LEMP habitat 10]
-  Proposed ecotone [LEMP habitat 11]
-  Proposed diverse grassland [LEMP habitat 12]
-  Proposed diverse grassland - Maplebeck [LEMP habitat 13]
-  Proposed arable [LEMP habitats 15-21]
-  Proposed riparian corridor [LEMP habitat 22]
-  Proposed wildlife scrapes [LEMP habitat 24]
-  Proposed scattered trees
-  Areas to be reinstated
-  Proposed Permissive Footpath
-  Proposed Permissive Bridleway
-  Footpath to be diverted
-  Proposed footpath diversion route

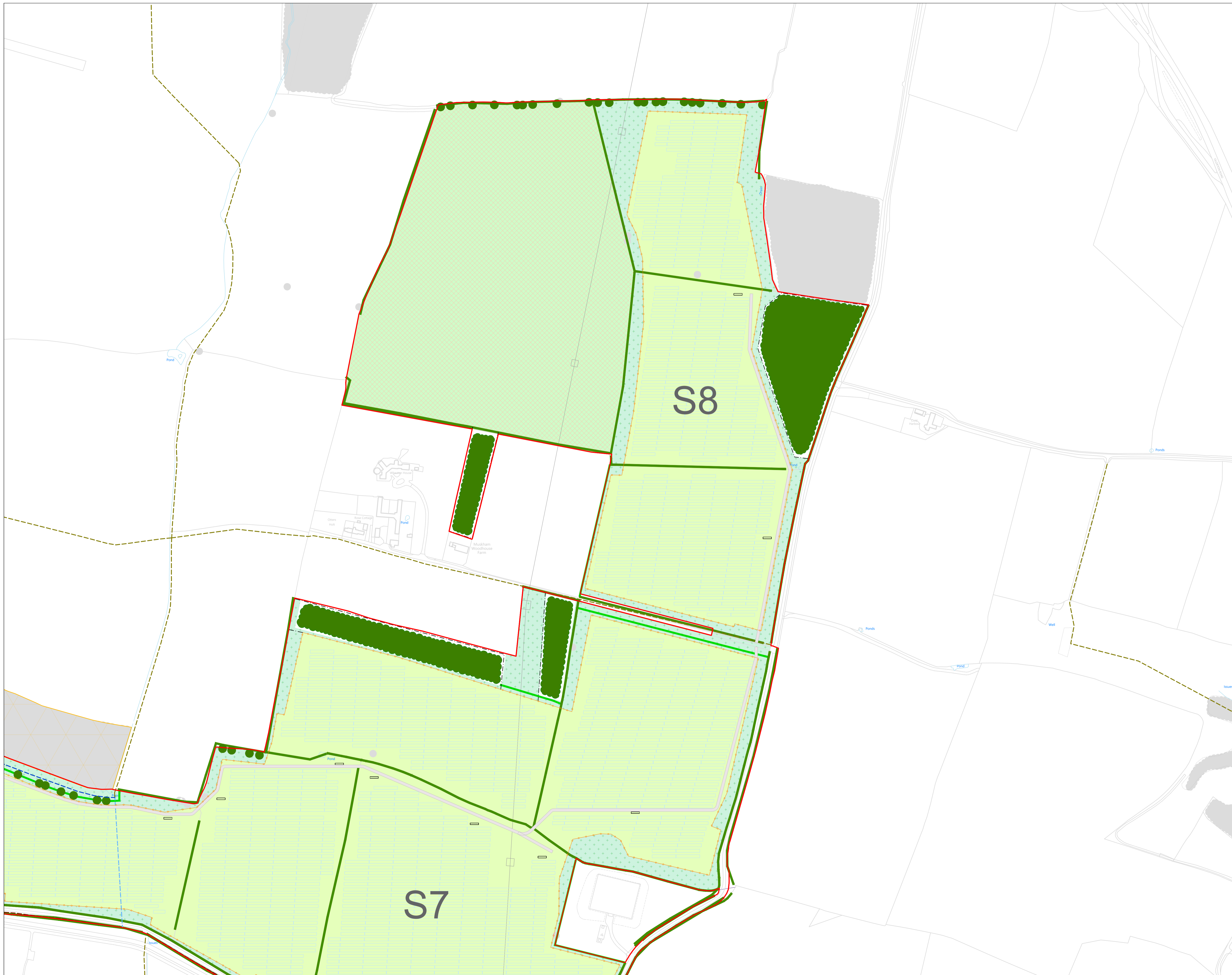


































Scale 1:2,500 @ A1

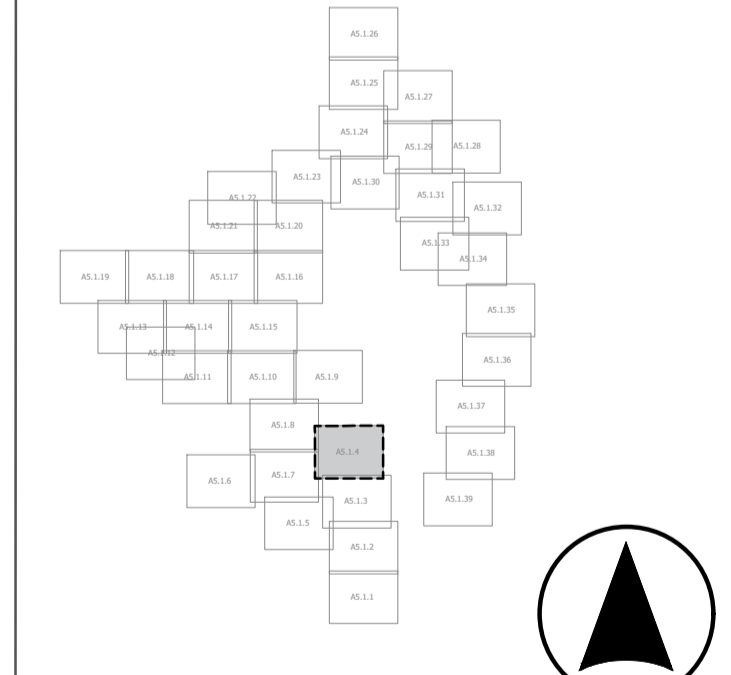
|          |                  |
|----------|------------------|
| Drawn:   | Ref: TC25301 v3  |
| Checked: | Date: 14/04/2026 |

**LEMP**  
A5.1.1 Sheet 3 of 39

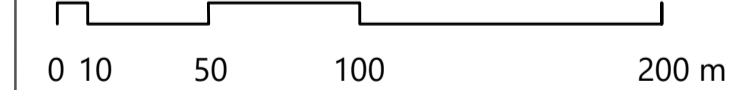
**Great North Road Solar and Biodiversity Park**



-  Site boundary
-  Existing Public Rights of Way - Footpath
-  Existing Public Rights of Way - Bridleway
-  Proposed solar panels, inverters and gravel access tracks
-  Proposed security fence
-  Proposed BESS and substation areas (BESS and substation details not shown)
-  Proposed tarmac access track within BESS/substation area
-  Existing Local Wildlife Site
-  Ancient woodland
-  Existing woodland and trees [LEMP habitat 1]
-  Proposed woodland [LEMP habitat 2]
-  Proposed temporary deer fence
-  Existing hedgerows [LEMP habitat 3]
-  Proposed hedgerows [LEMP habitat 4]
-  Proposed hedge and tree belt [LEMP habitat 5]
-  Proposed line of trees [LEMP habitat 6]
-  Proposed tree belt [LEMP habitat 7]
-  Proposed grassland (PV areas) - species diverse [LEMP habitat 8]
-  Proposed community orchard [LEMP habitat 9]
-  Proposed wood pasture [LEMP habitat 10]
-  Proposed ecotone [LEMP habitat 11]
-  Proposed diverse grassland [LEMP habitat 12]
-  Proposed diverse grassland - Maplebeck [LEMP habitat 13]
-  Proposed arable [LEMP habitats 15-21]
-  Proposed riparian corridor [LEMP habitat 22]
-  Proposed wildlife scrapes [LEMP habitat 24]
-  Proposed scattered trees
-  Areas to be reinstated
-  Proposed Permissive Footpath
-  Proposed Permissive Bridleway
-  Footpath to be diverted
-  Proposed footpath diversion route













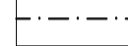





















Scale 1:2,500 @ A1

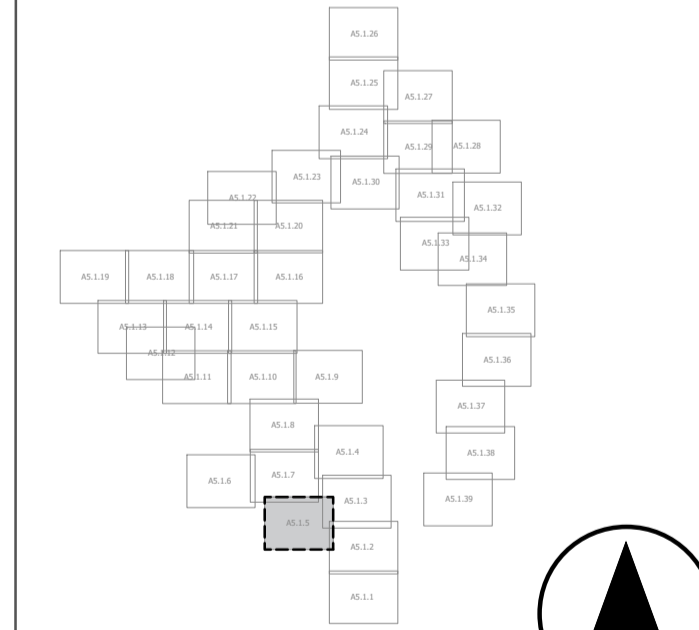


|          |                  |
|----------|------------------|
| Drawn:   | Ref: TC25301 v3  |
| Checked: | Date: 14/04/2026 |

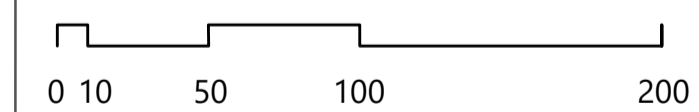
LEMP  
A5.1.1 Sheet 4 of 39

Great North Road Solar  
and Biodiversity Park

-  Site boundary
-  Existing Public Rights of Way - Footpath
-  Existing Public Rights of Way - Bridleway
-  Proposed solar panels, inverters and gravel access tracks
-  Proposed security fence
-  Proposed BESS and substation areas (BESS and substation details not shown)
-  Proposed tarmac access track within BESS/substation area
-  Existing Local Wildlife Site
-  Ancient woodland
-  Existing woodland and trees [LEMP habitat 1]
-  Proposed woodland [LEMP habitat 2]
-  Proposed temporary deer fence
-  Existing hedgerows [LEMP habitat 3]
-  Proposed hedgerows [LEMP habitat 4]
-  Proposed hedge and tree belt [LEMP habitat 5]
-  Proposed line of trees [LEMP habitat 6]
-  Proposed tree belt [LEMP habitat 7]
-  Proposed grassland (PV areas) - species diverse [LEMP habitat 8]
-  Proposed community orchard [LEMP habitat 9]
-  Proposed wood pasture [LEMP habitat 10]
-  Proposed ecotone [LEMP habitat 11]
-  Proposed diverse grassland [LEMP habitat 12]
-  Proposed diverse grassland - Maplebeck [LEMP habitat 13]
-  Proposed arable [LEMP habitats 15-21]
-  Proposed riparian corridor [LEMP habitat 22]
-  Proposed wildlife scrapes [LEMP habitat 24]
-  Proposed scattered trees
-  Areas to be reinstated
-  Proposed Permissive Footpath
-  Proposed Permissive Bridleway
-  Footpath to be diverted
-  Proposed footpath diversion route



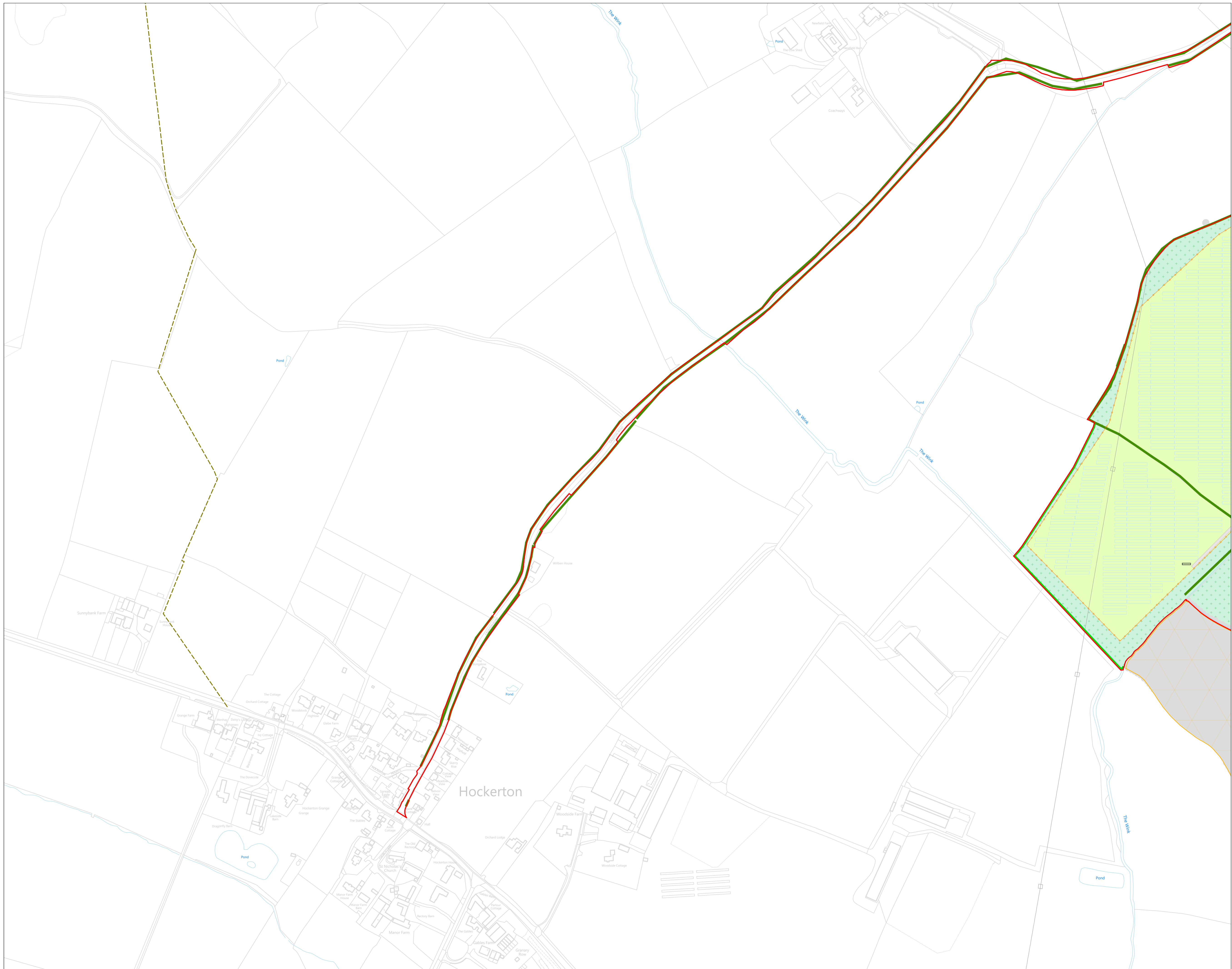
Scale 1:2,500 @ A1




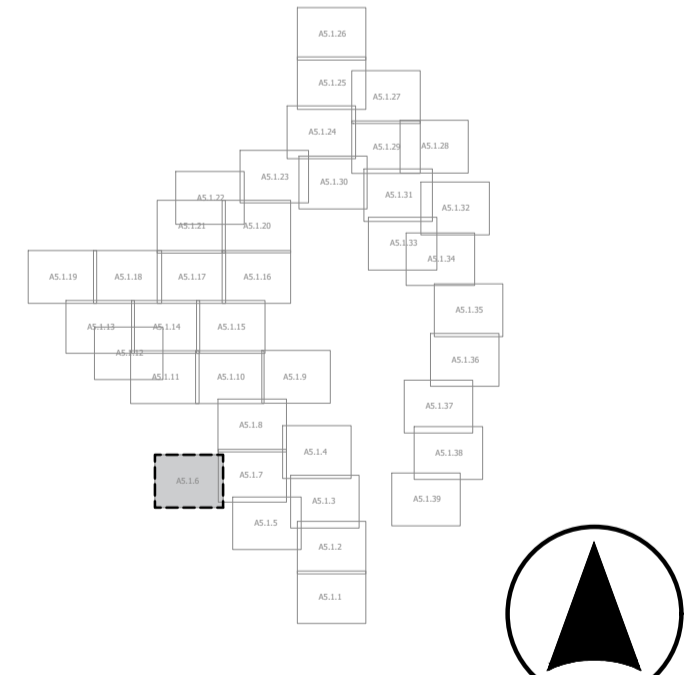
|          |                  |
|----------|------------------|
| Drawn:   | Ref: TC25301 v3  |
| Checked: | Date: 14/04/2026 |

**LEMP**  
A5.1.1 Sheet 5 of 39

**Great North Road Solar and Biodiversity Park**



- Site boundary
- Existing Public Rights of Way - Footpath
- Existing Public Rights of Way - Bridleway
- Proposed solar panels, inverters and gravel access tracks
- Proposed security fence
- Proposed BESS and substation areas (BESS and substation details not shown)
- Proposed tarmac access track within BESS/substation area
- Existing Local Wildlife Site
- Ancient woodland
- Existing woodland and trees [LEMP habitat 1]
- Proposed woodland [LEMP habitat 2]
- Proposed temporary deer fence
- Existing hedgerows [LEMP habitat 3]
- Proposed hedgerows [LEMP habitat 4]
- Proposed hedge and tree belt [LEMP habitat 5]
- Proposed line of trees [LEMP habitat 6]
- Proposed tree belt [LEMP habitat 7]
- Proposed grassland (PV areas) - species diverse [LEMP habitat 8]
- Proposed community orchard [LEMP habitat 9]
- Proposed wood pasture [LEMP habitat 10]
- Proposed ecotone [LEMP habitat 11]
- Proposed diverse grassland [LEMP habitat 12]
- Proposed diverse grassland - Maplebeck [LEMP habitat 13]
- Proposed arable [LEMP habitats 15-21]
- Proposed riparian corridor [LEMP habitat 22]
- Proposed wildlife scrapes [LEMP habitat 24]
- Proposed scattered trees
- Areas to be reinstated
- Proposed Permissive Footpath
- Proposed Permissive Bridleway
- Footpath to be diverted
- Proposed footpath diversion route

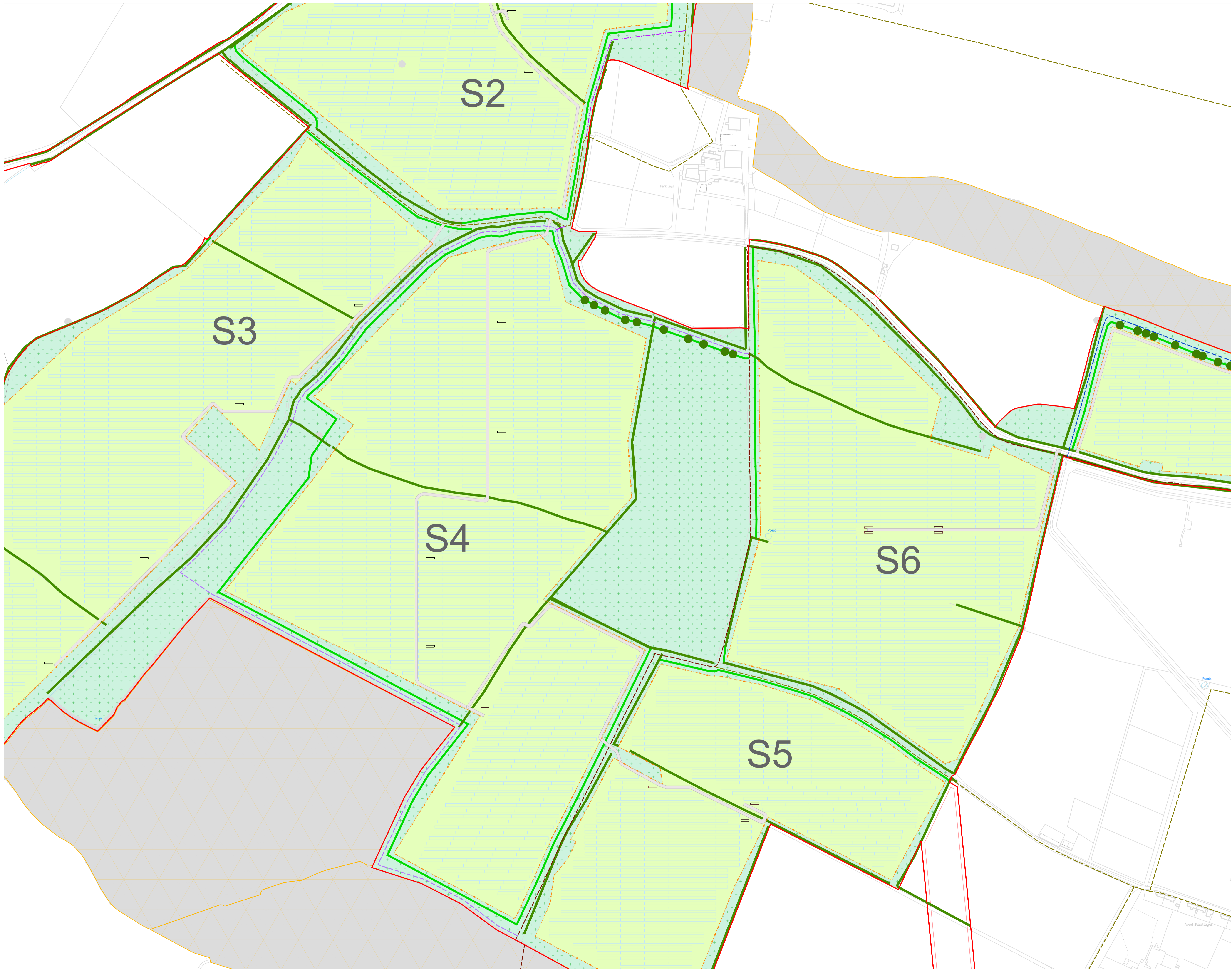












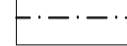





















Scale 1:2,500 @ A1  
 0 10 50 100 200 m

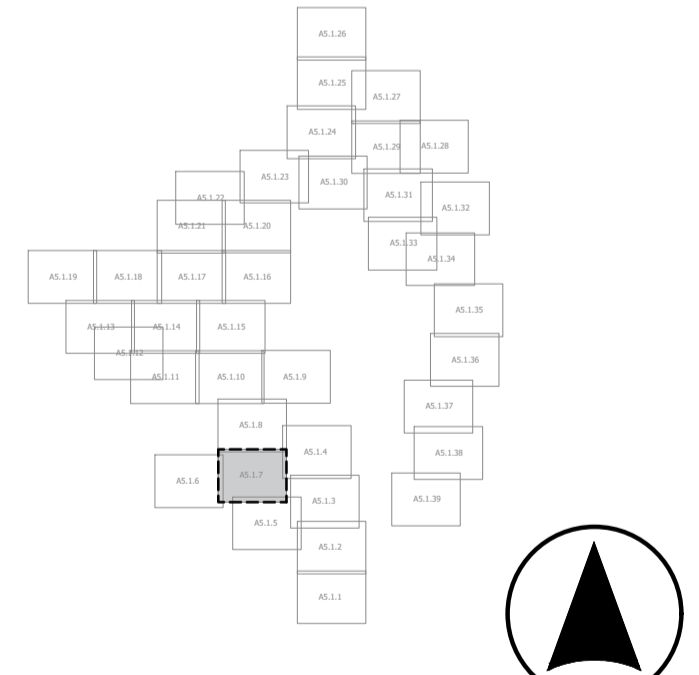
Drawn: Ref: TC25301 v3  
 Checked: Date: 14/04/2026

LEMP  
 A5.1.1 Sheet 6 of 39

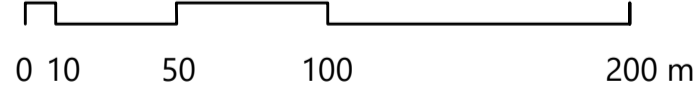
Great North Road Solar  
 and Biodiversity Park



-  Site boundary
-  Existing Public Rights of Way - Footpath
-  Existing Public Rights of Way - Bridleway
-  Proposed solar panels, inverters and gravel access tracks
-  Proposed security fence
-  Proposed BESS and substation areas (BESS and substation details not shown)
-  Proposed tarmac access track within BESS/substation area
-  Existing Local Wildlife Site
-  Ancient woodland
-  Existing woodland and trees [LEMP habitat 1]
-  Proposed woodland [LEMP habitat 2]
-  Proposed temporary deer fence
-  Existing hedgerows [LEMP habitat 3]
-  Proposed hedgerows [LEMP habitat 4]
-  Proposed hedge and tree belt [LEMP habitat 5]
-  Proposed line of trees [LEMP habitat 6]
-  Proposed tree belt [LEMP habitat 7]
-  Proposed grassland (PV areas) - species diverse [LEMP habitat 8]
-  Proposed community orchard [LEMP habitat 9]
-  Proposed wood pasture [LEMP habitat 10]
-  Proposed ecotone [LEMP habitat 11]
-  Proposed diverse grassland [LEMP habitat 12]
-  Proposed diverse grassland - Maplebeck [LEMP habitat 13]
-  Proposed arable [LEMP habitats 15-21]
-  Proposed riparian corridor [LEMP habitat 22]
-  Proposed wildlife scrapes [LEMP habitat 24]
-  Proposed scattered trees
-  Areas to be reinstated
-  Proposed Permissive Footpath
-  Proposed Permissive Bridleway
-  Footpath to be diverted
-  Proposed footpath diversion route



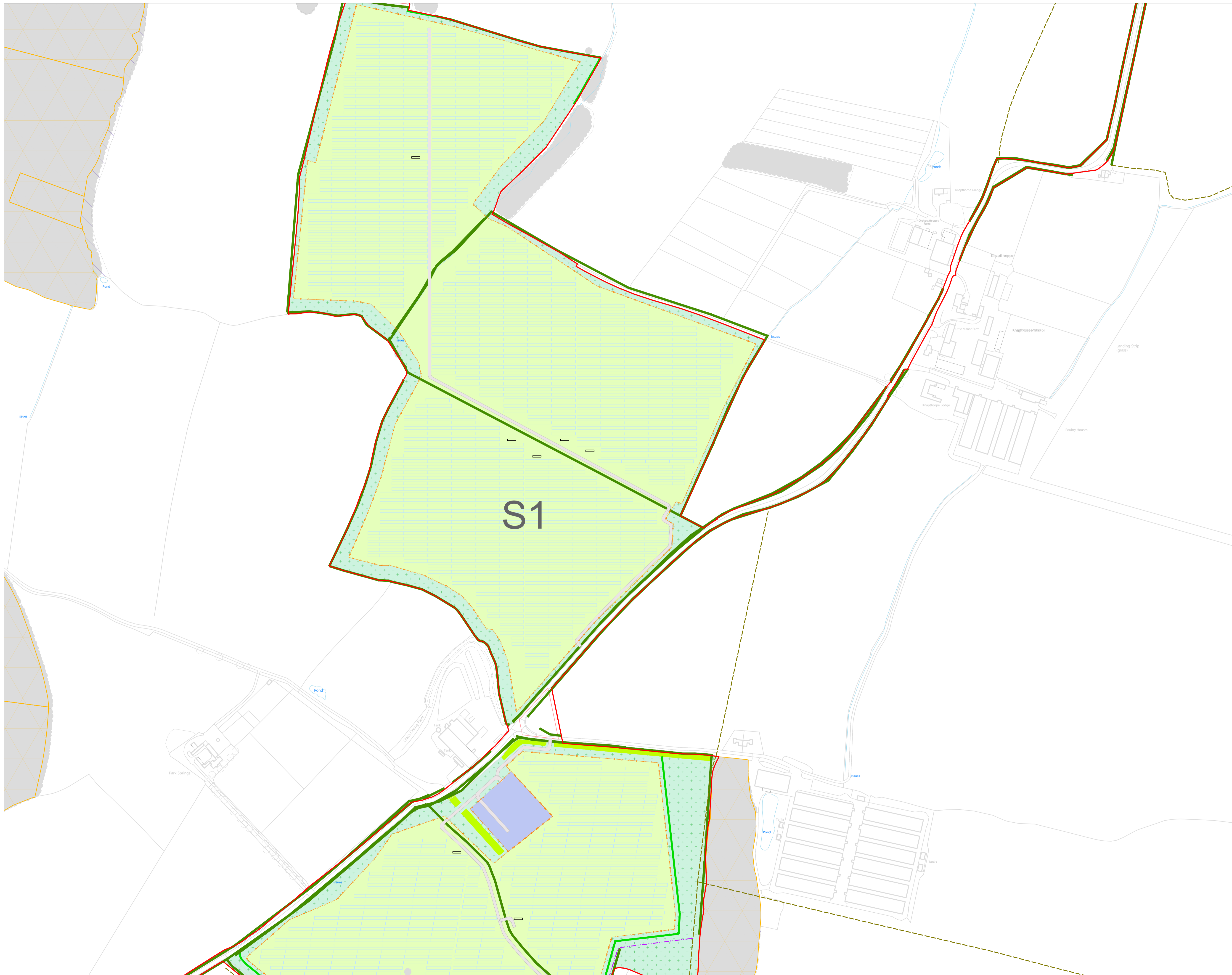
Scale 1:2,500 @ A1











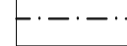























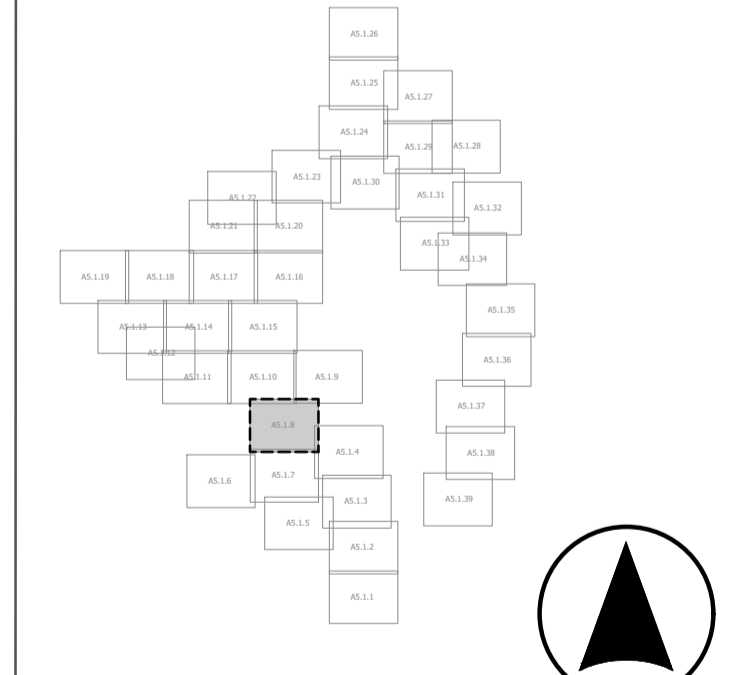
|          |                  |
|----------|------------------|
| Drawn:   | Ref: TC25301 v3  |
| Checked: | Date: 14/04/2026 |

LEMP  
A5.1.1 Sheet 7 of 39

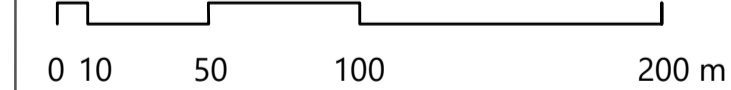
Great North Road Solar  
and Biodiversity Park



-  Site boundary
-  Existing Public Rights of Way - Footpath
-  Existing Public Rights of Way - Bridleway
-  Proposed solar panels, inverters and gravel access tracks
-  Proposed security fence
-  Proposed BESS and substation areas (BESS and substation details not shown)
-  Proposed tarmac access track within BESS/substation area
-  Existing Local Wildlife Site
-  Ancient woodland
-  Existing woodland and trees [LEMP habitat 1]
-  Proposed woodland [LEMP habitat 2]
-  Proposed temporary deer fence
-  Existing hedgerows [LEMP habitat 3]
-  Proposed hedgerows [LEMP habitat 4]
-  Proposed hedge and tree belt [LEMP habitat 5]
-  Proposed line of trees [LEMP habitat 6]
-  Proposed tree belt [LEMP habitat 7]
-  Proposed grassland (PV areas) - species diverse [LEMP habitat 8]
-  Proposed community orchard [LEMP habitat 9]
-  Proposed wood pasture [LEMP habitat 10]
-  Proposed ecotone [LEMP habitat 11]
-  Proposed diverse grassland [LEMP habitat 12]
-  Proposed diverse grassland - Maplebeck [LEMP habitat 13]
-  Proposed arable [LEMP habitats 15-21]
-  Proposed riparian corridor [LEMP habitat 22]
-  Proposed wildlife scrapes [LEMP habitat 24]
-  Proposed scattered trees
-  Areas to be reinstated
-  Proposed Permissive Footpath
-  Proposed Permissive Bridleway
-  Footpath to be diverted
-  Proposed footpath diversion route




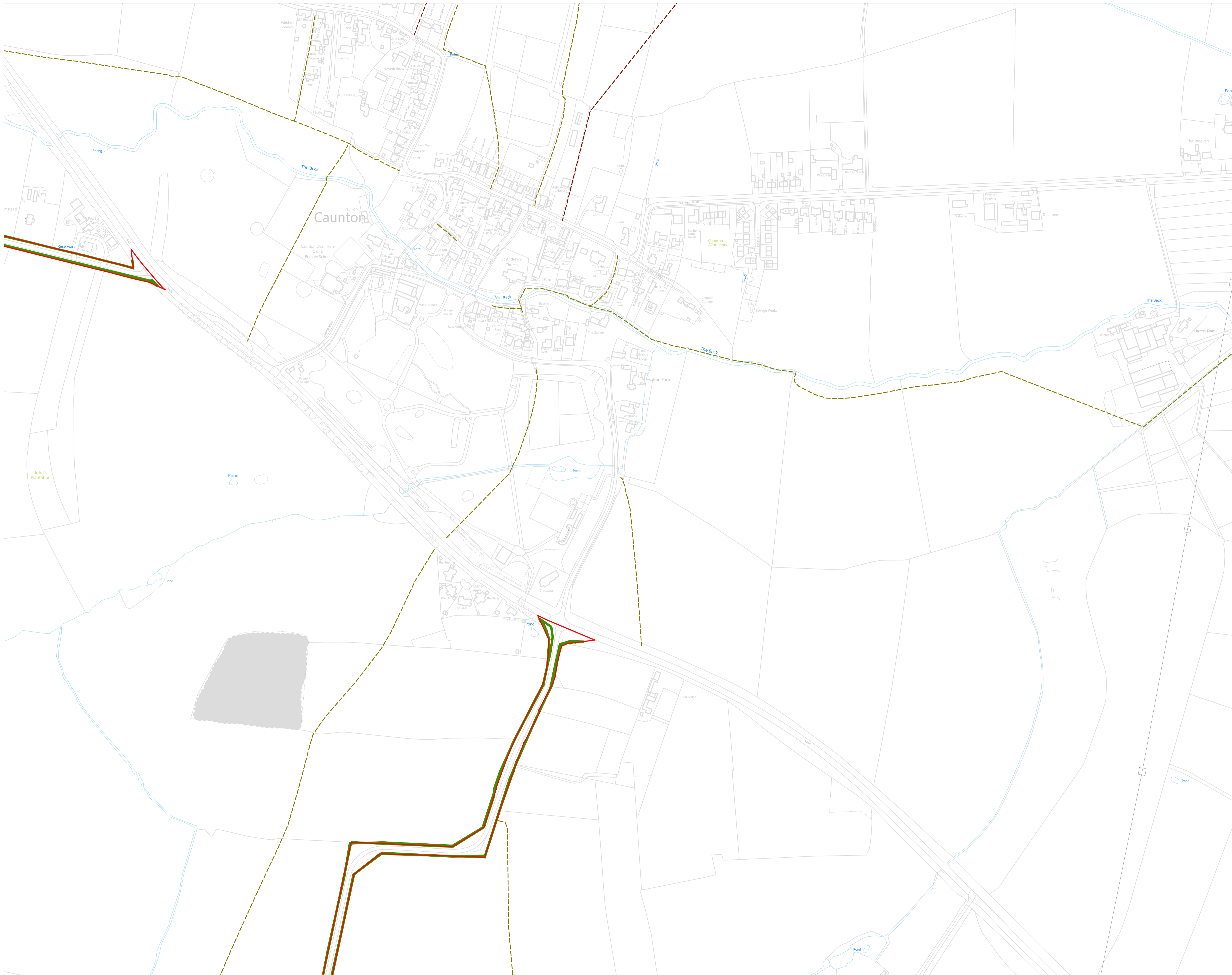
Scale 1:2,500 @ A1



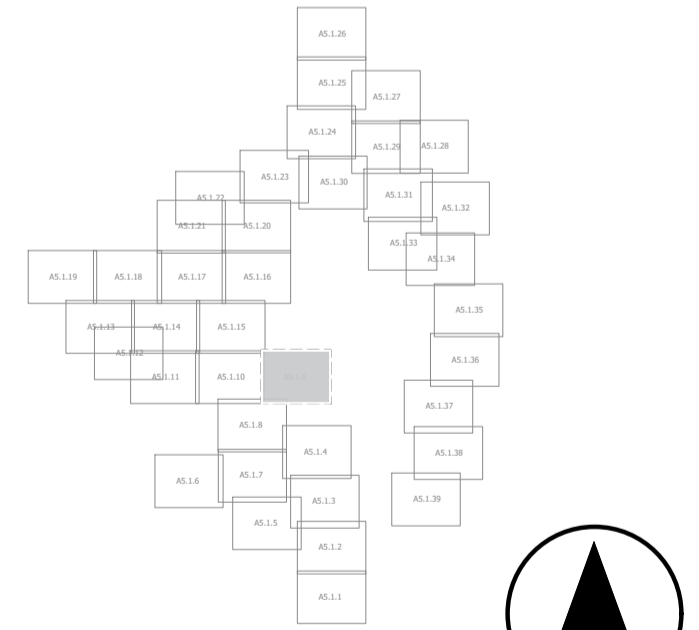
|          |                  |
|----------|------------------|
| Drawn:   | Ref: TC25301 v3  |
| Checked: | Date: 14/04/2026 |

**LEMP**  
A5.1.1 Sheet 8 of 39

**Great North Road Solar and Biodiversity Park**



- Site boundary
- Existing Public Rights of Way - Footpath
- Existing Public Rights of Way - Bridleway
- Proposed solar panels, inverters and gravel access tracks
- Proposed security fence
- Proposed BESS and substation areas (BESS and substation details not shown)
- Proposed tarmac access track within BESS/substation area
- Existing Local Wildlife Site
- Ancient woodland
- Existing woodland and trees [LEMP habitat 1]
- Proposed woodland [LEMP habitat 2]
- Proposed temporary deer fence
- Existing hedgerows [LEMP habitat 3]
- Proposed hedgerows [LEMP habitat 4]
- Proposed hedge and tree belt [LEMP habitat 5]
- Proposed line of trees [LEMP habitat 6]
- Proposed tree belt [LEMP habitat 7]
- Proposed grassland (PV areas) - species diverse [LEMP habitat 8]
- Proposed community orchard [LEMP habitat 9]
- Proposed wood pasture [LEMP habitat 10]
- Proposed ecotone [LEMP habitat 11]
- Proposed diverse grassland [LEMP habitat 12]
- Proposed diverse grassland - Maplebeck [LEMP habitat 13]
- Proposed arable [LEMP habitats 15-21]
- Proposed riparian corridor [LEMP habitat 22]
- Proposed wildlife scrapes [LEMP habitat 24]
- Proposed scattered trees
- Areas to be reinstated
- Proposed Permissive Footpath
- Proposed Permissive Bridleway
- Footpath to be diverted
- Proposed footpath diversion route


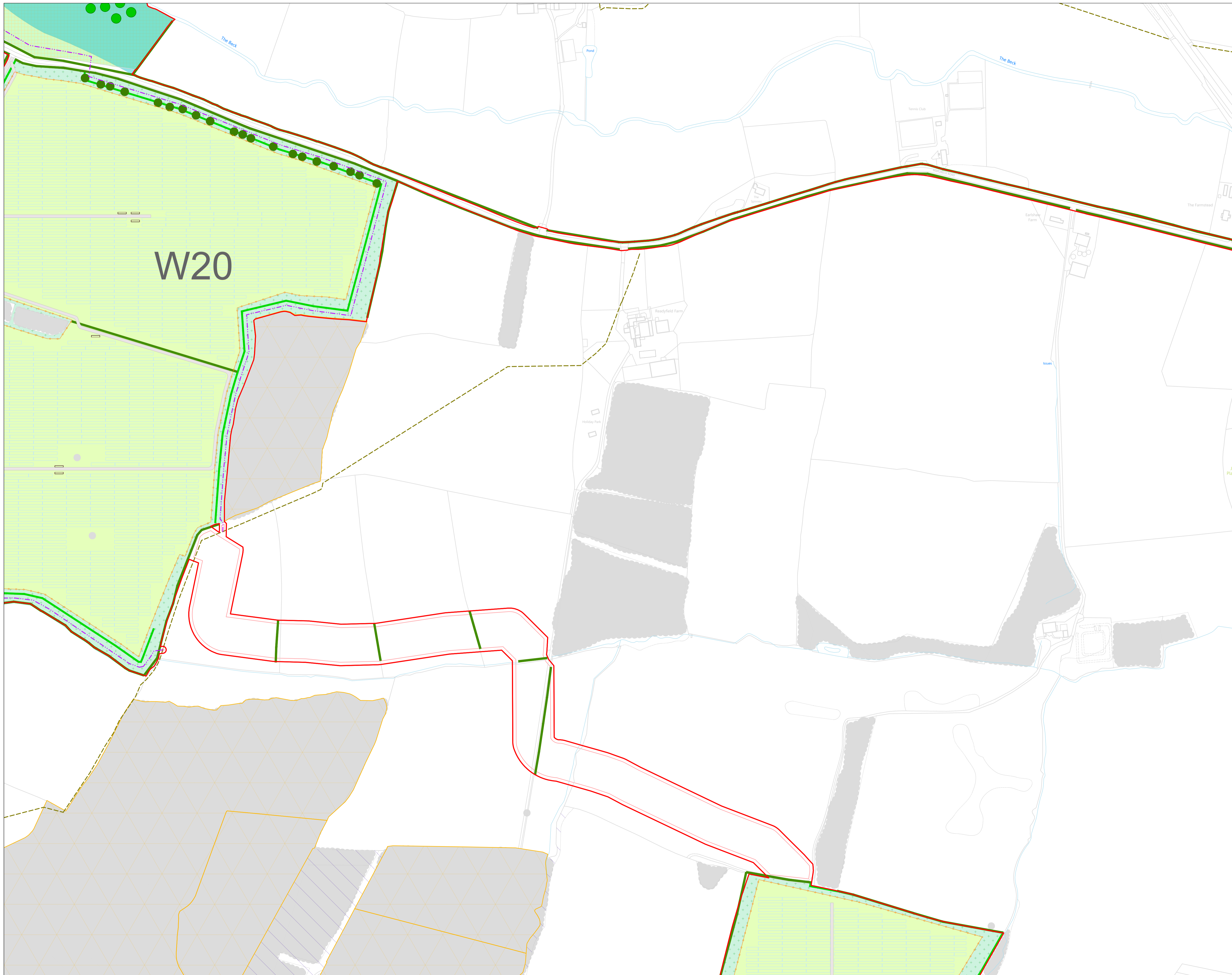


Scale 1:2,500 @ A1

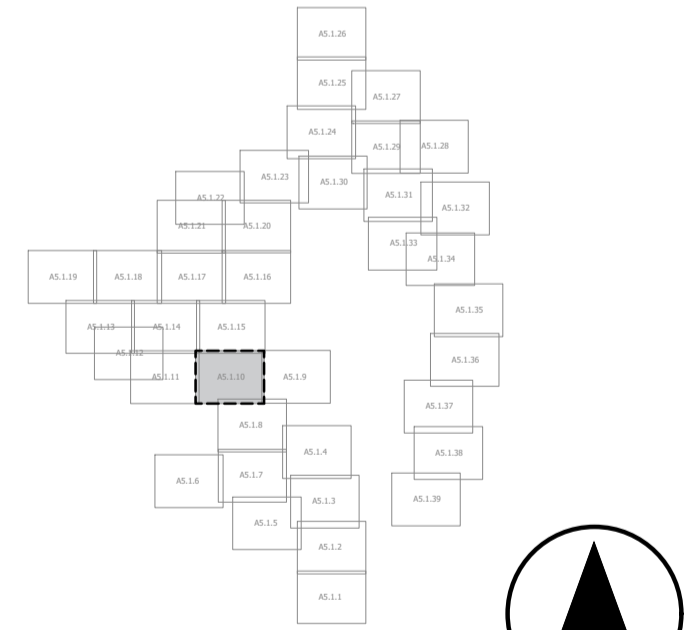
|          |                  |
|----------|------------------|
| Drawn:   | Ref: TC25301 v3  |
| Checked: | Date: 14/04/2026 |

**LEMP**  
A5.1.1 Sheet 9 of 39

**Great North Road Solar and Biodiversity Park**



- Site boundary
- Existing Public Rights of Way - Footpath
- Existing Public Rights of Way - Bridleway
- Proposed solar panels, inverters and gravel access tracks
- Proposed security fence
- Proposed BESS and substation areas (BESS and substation details not shown)
- Proposed tarmac access track within BESS/substation area
- Existing Local Wildlife Site
- Ancient woodland
- Existing woodland and trees [LEMP habitat 1]
- Proposed woodland [LEMP habitat 2]
- Proposed temporary deer fence
- Existing hedgerows [LEMP habitat 3]
- Proposed hedgerows [LEMP habitat 4]
- Proposed hedge and tree belt [LEMP habitat 5]
- Proposed line of trees [LEMP habitat 6]
- Proposed tree belt [LEMP habitat 7]
- Proposed grassland (PV areas) - species diverse [LEMP habitat 8]
- Proposed community orchard [LEMP habitat 9]
- Proposed wood pasture [LEMP habitat 10]
- Proposed ecotone [LEMP habitat 11]
- Proposed diverse grassland [LEMP habitat 12]
- Proposed diverse grassland - Maplebeck [LEMP habitat 13]
- Proposed arable [LEMP habitats 15-21]
- Proposed riparian corridor [LEMP habitat 22]
- Proposed wildlife scrapes [LEMP habitat 24]
- Proposed scattered trees
- Areas to be reinstated
- Proposed Permissive Footpath
- Proposed Permissive Bridleway
- Footpath to be diverted
- Proposed footpath diversion route

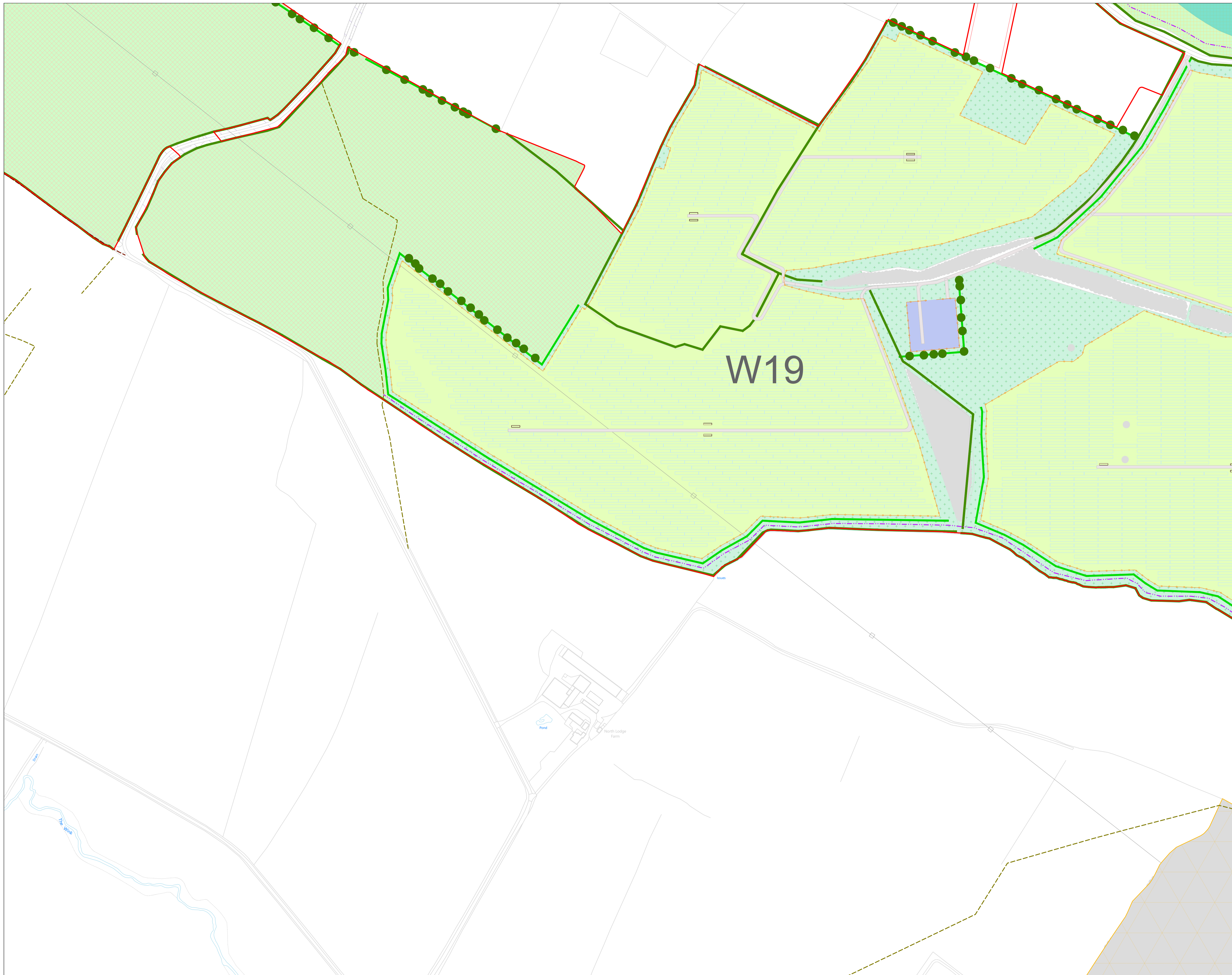


























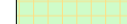







Scale 1:2,500 @ A1

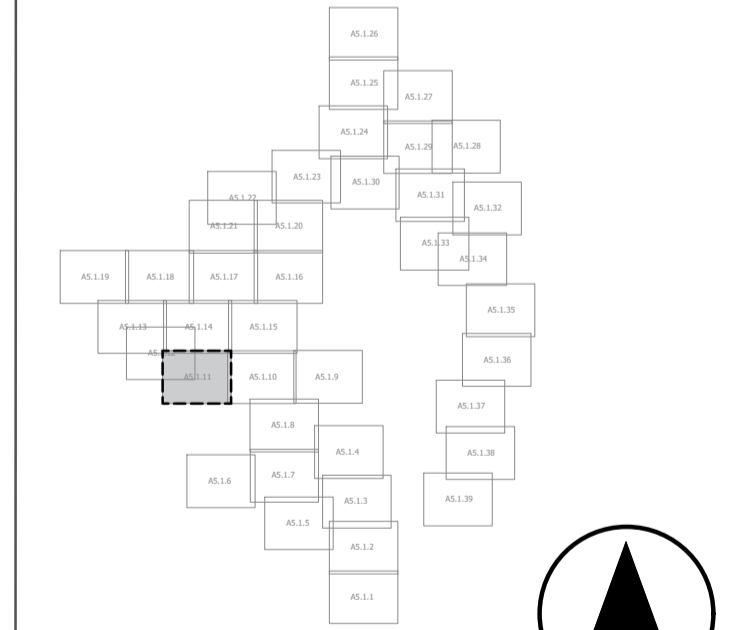
|          |                  |
|----------|------------------|
| Drawn:   | Ref: TC25301 v3  |
| Checked: | Date: 14/04/2026 |

**LEMP**  
A5.1.1 Sheet 10 of 39

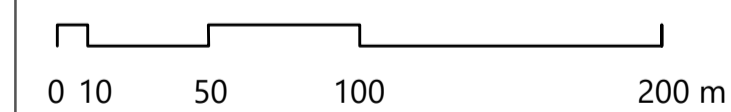
**Great North Road Solar and Biodiversity Park**



-  Site boundary
-  Existing Public Rights of Way - Footpath
-  Existing Public Rights of Way - Bridleway
-  Proposed solar panels, inverters and gravel access tracks
-  Proposed security fence
-  Proposed BESS and substation areas (BESS and substation details not shown)
-  Proposed tarmac access track within BESS/substation area
-  Existing Local Wildlife Site
-  Ancient woodland
-  Existing woodland and trees [LEMP habitat 2]
-  Proposed woodland [LEMP habitat 2]
-  Proposed temporary deer fence
-  Existing hedgerows [LEMP habitat 3]
-  Proposed hedgerows [LEMP habitat 4]
-  Proposed hedge and tree belt [LEMP habitat 5]
-  Proposed line of trees [LEMP habitat 6]
-  Proposed tree belt [LEMP habitat 7]
-  Proposed grassland (PV areas) - species diverse [LEMP habitat 8]
-  Proposed community orchard [LEMP habitat 9]
-  Proposed wood pasture [LEMP habitat 10]
-  Proposed ecotone [LEMP habitat 11]
-  Proposed diverse grassland [LEMP habitat 12]
-  Proposed diverse grassland - Maplebeck [LEMP habitat 13]
-  Proposed arable [LEMP habitats 15-21]
-  Proposed riparian corridor [LEMP habitat 22]
-  Proposed wildlife scrapes [LEMP habitat 24]
-  Proposed scattered trees
-  Areas to be reinstated
-  Proposed Permissive Footpath
-  Proposed Permissive Bridleway
-  Footpath to be diverted
-  Proposed footpath diversion route




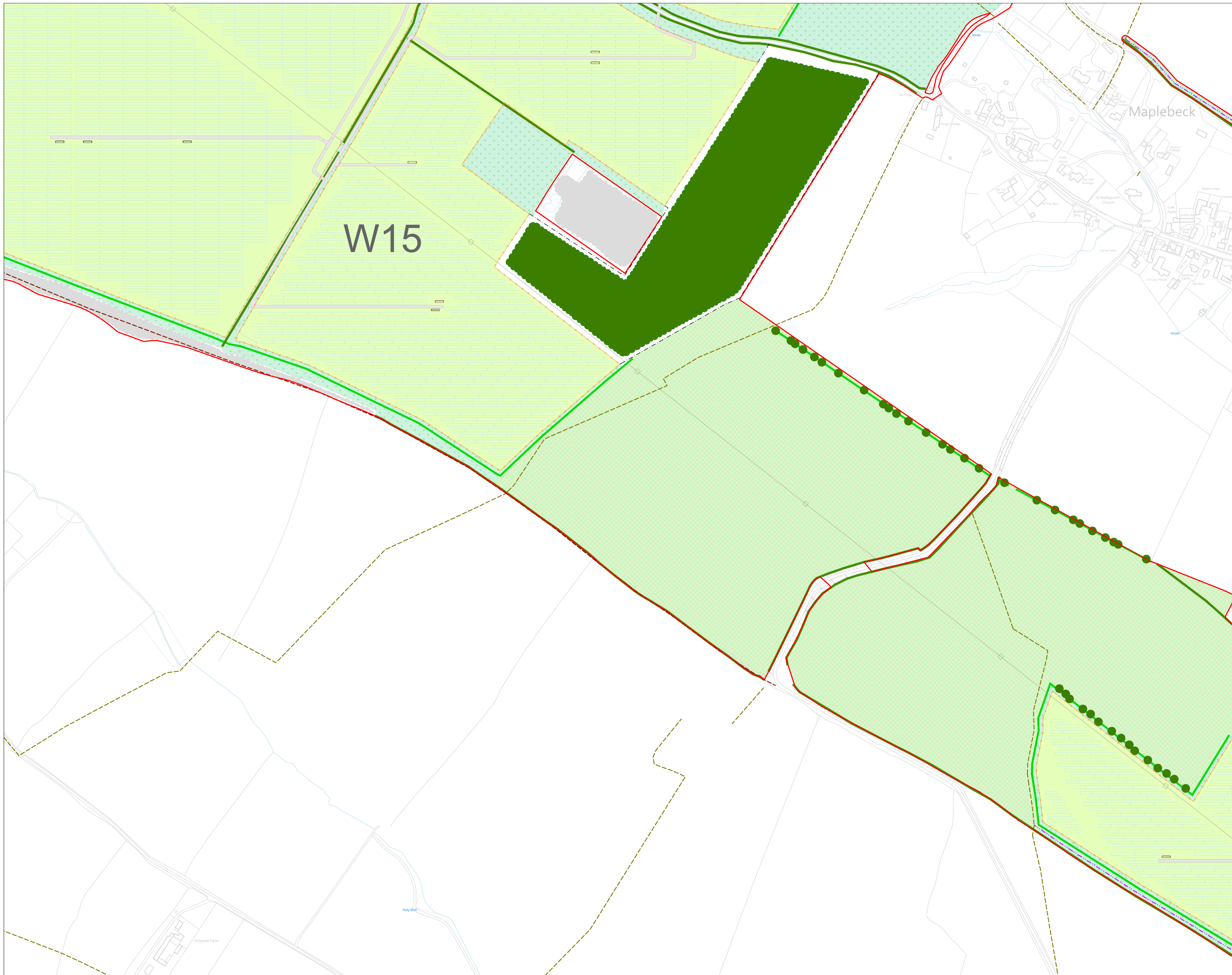
Scale 1:2,500 @ A1



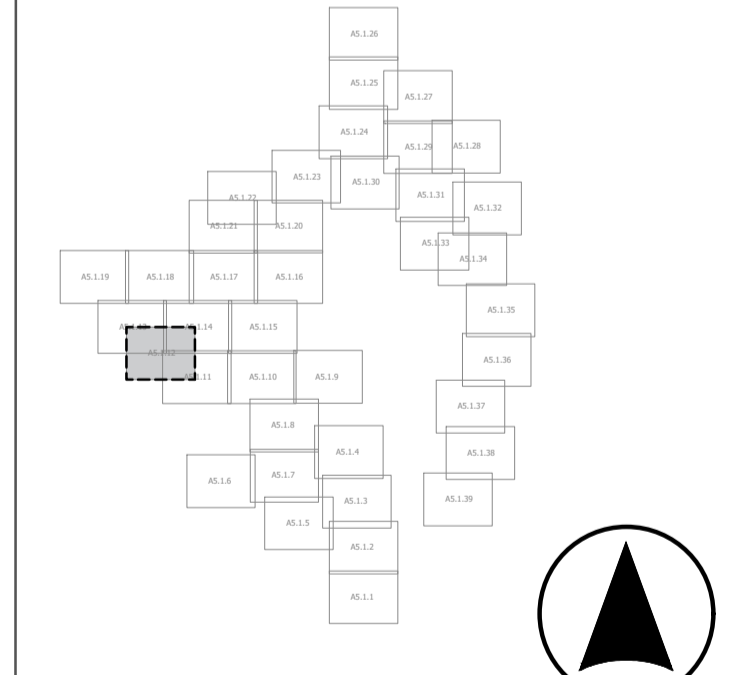
|          |                  |
|----------|------------------|
| Drawn:   | Ref: TC25301 v3  |
| Checked: | Date: 14/04/2026 |

**LEMP**  
A5.1.1 Sheet 11 of 39

**Great North Road Solar and Biodiversity Park**



- Site boundary
- Existing Public Rights of Way - Footpath
- Existing Public Rights of Way - Bridleway
- Proposed solar panels, inverters and gravel access tracks
- Proposed security fence
- Proposed BESS and substation areas (BESS and substation details not shown)
- Proposed tarmac access track within BESS/substation area
- Existing Local Wildlife Site
- Ancient woodland
- Existing woodland and trees [LEMP habitat 1]
- Proposed woodland [LEMP habitat 2]
- Proposed temporary deer fence
- Existing hedgerows [LEMP habitat 3]
- Proposed hedgerows [LEMP habitat 4]
- Proposed hedge and tree belt [LEMP habitat 5]
- Proposed line of trees [LEMP habitat 6]
- Proposed tree belt [LEMP habitat 7]
- Proposed grassland (PV areas) - species diverse [LEMP habitat 8]
- Proposed community orchard [LEMP habitat 9]
- Proposed wood pasture [LEMP habitat 10]
- Proposed ecotone [LEMP habitat 11]
- Proposed diverse grassland [LEMP habitat 12]
- Proposed diverse grassland - Maplebeck [LEMP habitat 13]
- Proposed arable [LEMP habitats 15-21]
- Proposed riparian corridor [LEMP habitat 22]
- Proposed wildlife scrapes [LEMP habitat 24]
- Proposed scattered trees
- Areas to be reinstated
- Proposed Permissive Footpath
- Proposed Permissive Bridleway
- Footpath to be diverted
- Proposed footpath diversion route

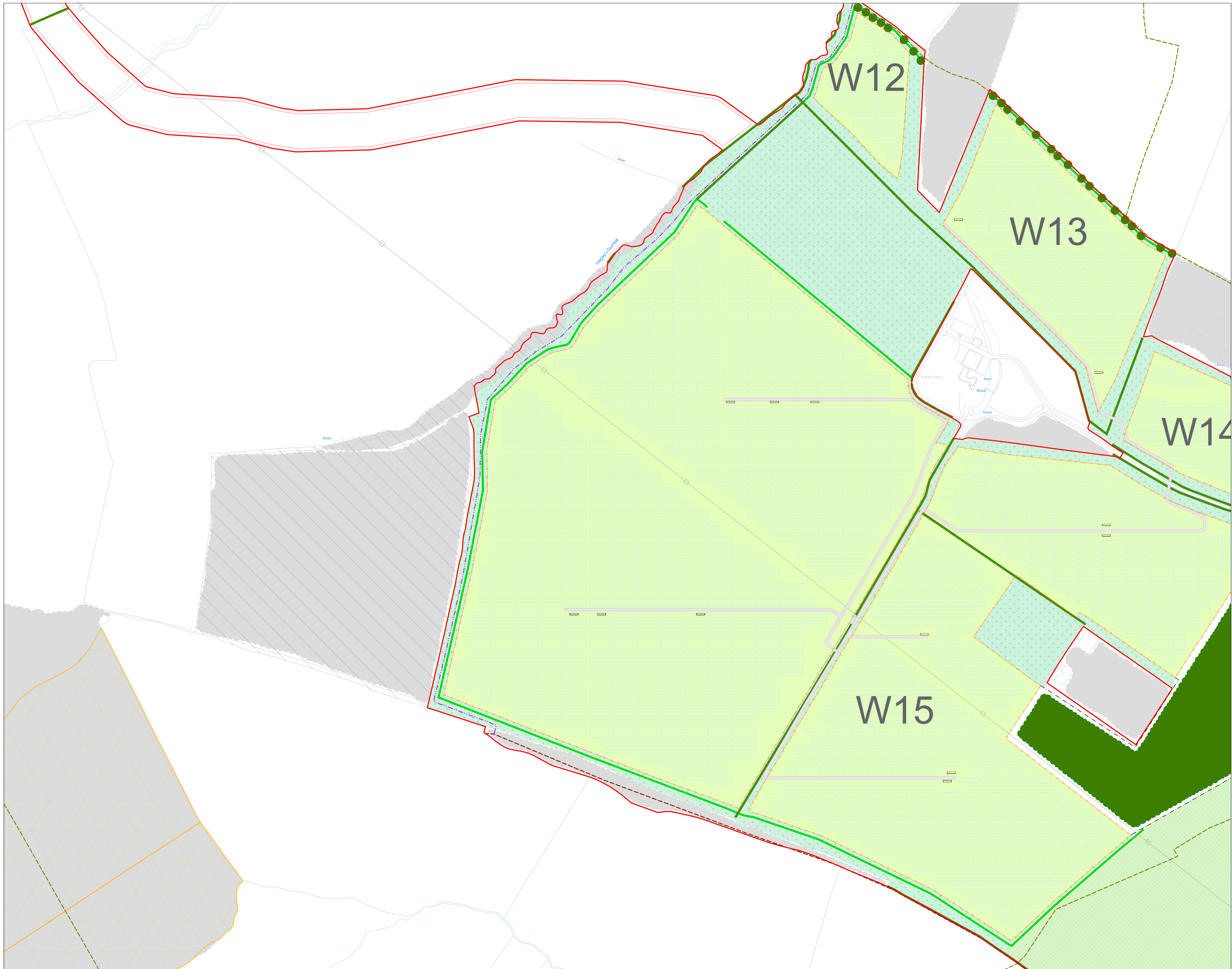


































Scale 1:2,500 @ A1

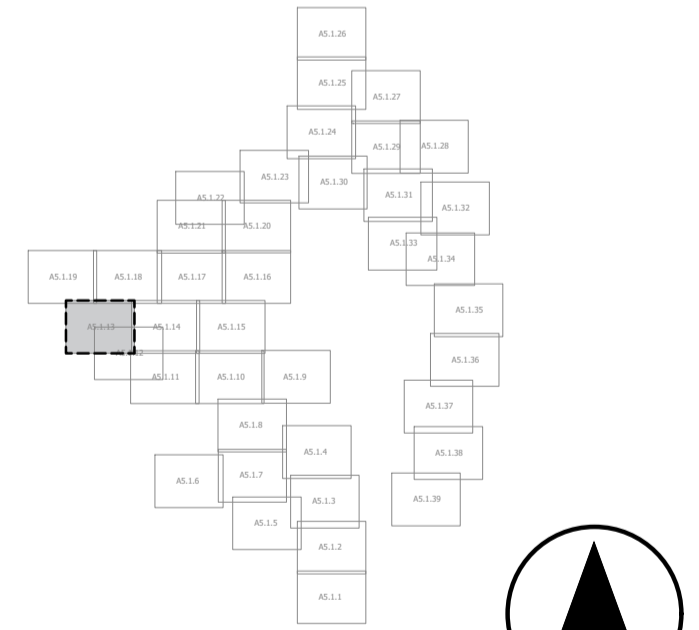
|          |                  |
|----------|------------------|
| Drawn:   | Ref: TC25301 v3  |
| Checked: | Date: 14/04/2026 |

**LEMP**  
A5.1.1 Sheet 12 of 39

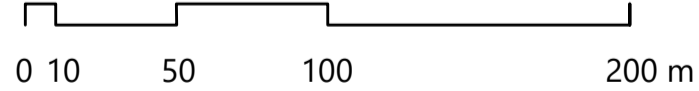
**Great North Road Solar and Biodiversity Park**



-  Site boundary
-  Existing Public Rights of Way - Footpath
-  Existing Public Rights of Way - Bridleway
-  Proposed solar panels, inverters and gravel access tracks
-  Proposed security fence
-  Proposed BESS and substation areas (BESS and substation details not shown)
-  Proposed tarmac access track within BESS/substation area
-  Existing Local Wildlife Site
-  Ancient woodland
-  Existing woodland and trees [LEMP habitat 1]
-  Proposed woodland [LEMP habitat 2]
-  Proposed temporary deer fence
-  Existing hedgerows [LEMP habitat 3]
-  Proposed hedgerows [LEMP habitat 4]
-  Proposed hedge and tree belt [LEMP habitat 5]
-  Proposed line of trees [LEMP habitat 6]
-  Proposed tree belt [LEMP habitat 7]
-  Proposed grassland (PV areas) - species diverse [LEMP habitat 8]
-  Proposed community orchard [LEMP habitat 9]
-  Proposed wood pasture [LEMP habitat 10]
-  Proposed ecotone [LEMP habitat 11]
-  Proposed diverse grassland [LEMP habitat 12]
-  Proposed diverse grassland - Maplebeck [LEMP habitat 13]
-  Proposed arable [LEMP habitats 15-21]
-  Proposed riparian corridor [LEMP habitat 22]
-  Proposed wildlife scrapes [LEMP habitat 24]
-  Proposed scattered trees
-  Areas to be reinstated
-  Proposed Permissive Footpath
-  Proposed Permissive Bridleway
-  Footpath to be diverted
-  Proposed footpath diversion route



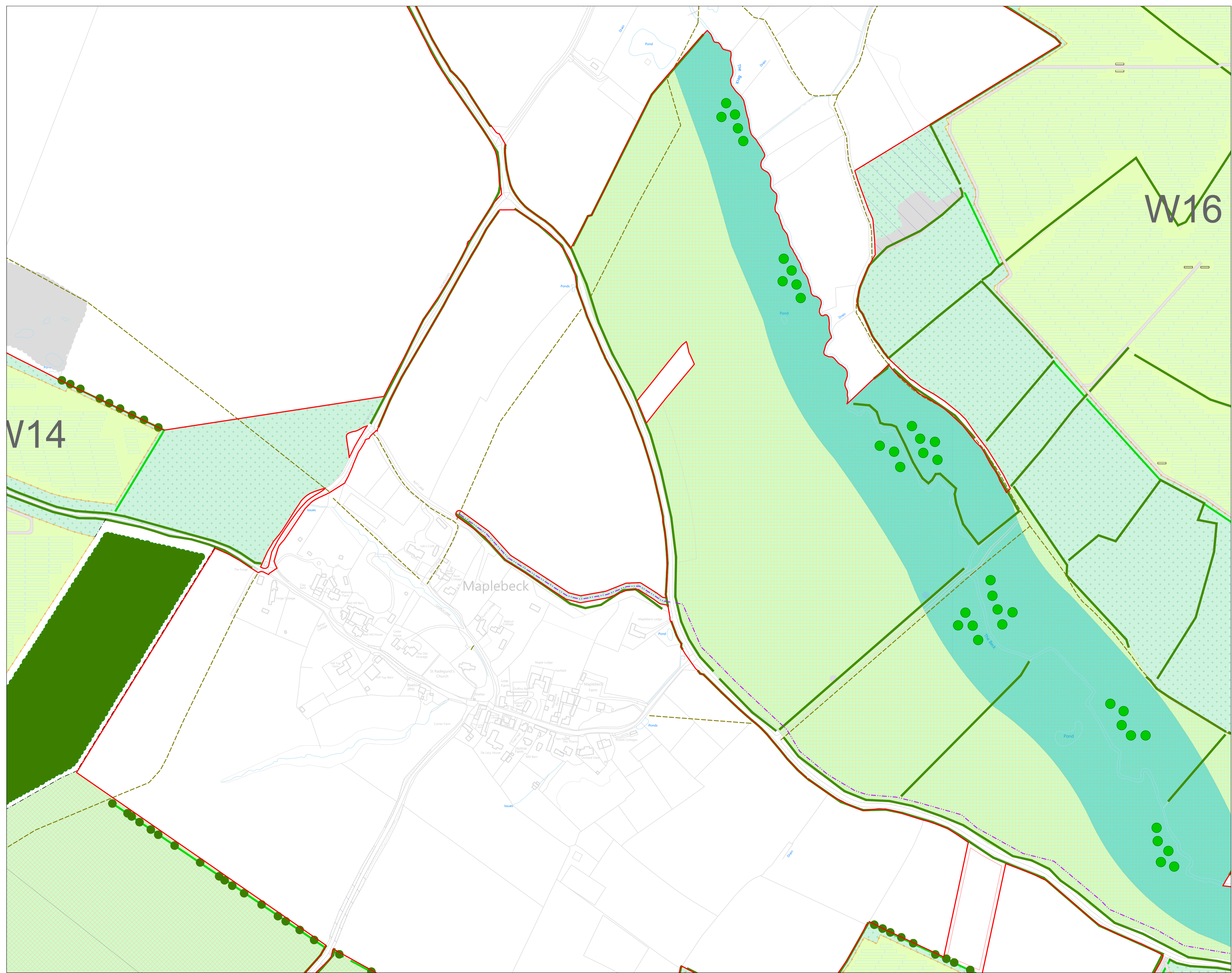
Scale 1:2,500 @ A1











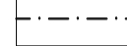























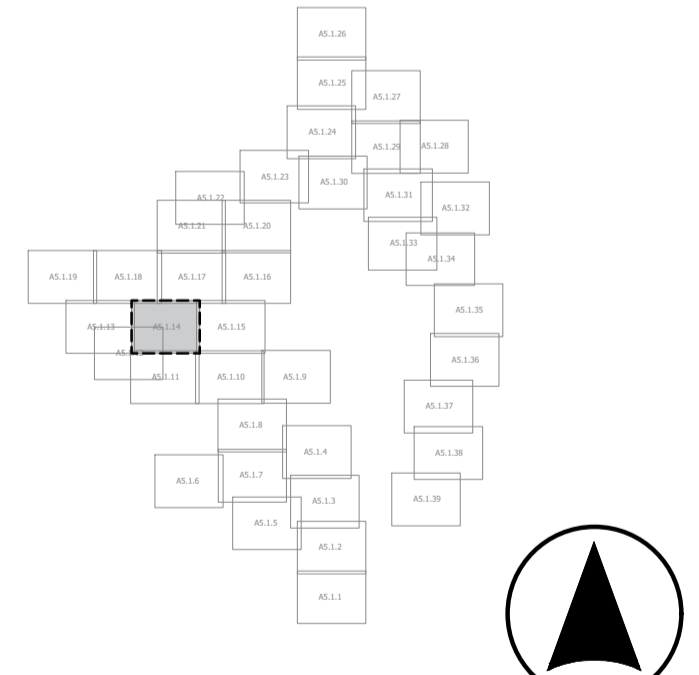
|          |                  |
|----------|------------------|
| Drawn:   | Ref: TC25301 v3  |
| Checked: | Date: 14/04/2026 |

LEMP  
A5.1.1 Sheet 13 of 39

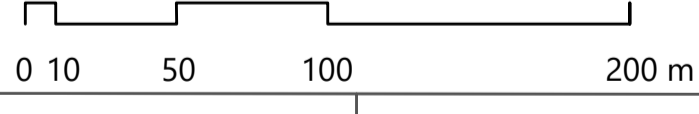
Great North Road Solar  
and Biodiversity Park



-  Site boundary
-  Existing Public Rights of Way - Footpath
-  Existing Public Rights of Way - Bridleway
-  Proposed solar panels, inverters and gravel access tracks
-  Proposed security fence
-  Proposed BESS and substation areas (BESS and substation details not shown)
-  Proposed tarmac access track within BESS/substation area
-  Existing Local Wildlife Site
-  Ancient woodland
-  Existing woodland and trees [LEMP habitat 1]
-  Proposed woodland [LEMP habitat 2]
-  Proposed temporary deer fence
-  Existing hedgerows [LEMP habitat 3]
-  Proposed hedgerows [LEMP habitat 4]
-  Proposed hedge and tree belt [LEMP habitat 5]
-  Proposed line of trees [LEMP habitat 6]
-  Proposed tree belt [LEMP habitat 7]
-  Proposed grassland (PV areas) - species diverse [LEMP habitat 8]
-  Proposed community orchard [LEMP habitat 9]
-  Proposed wood pasture [LEMP habitat 10]
-  Proposed ecotone [LEMP habitat 11]
-  Proposed diverse grassland [LEMP habitat 12]
-  Proposed diverse grassland - Maplebeck [LEMP habitat 13]
-  Proposed arable [LEMP habitats 15-21]
-  Proposed riparian corridor [LEMP habitat 22]
-  Proposed wildlife scrapes [LEMP habitat 24]
-  Proposed scattered trees
-  Areas to be reinstated
-  Proposed Permissive Footpath
-  Proposed Permissive Bridleway
-  Footpath to be diverted
-  Proposed footpath diversion route




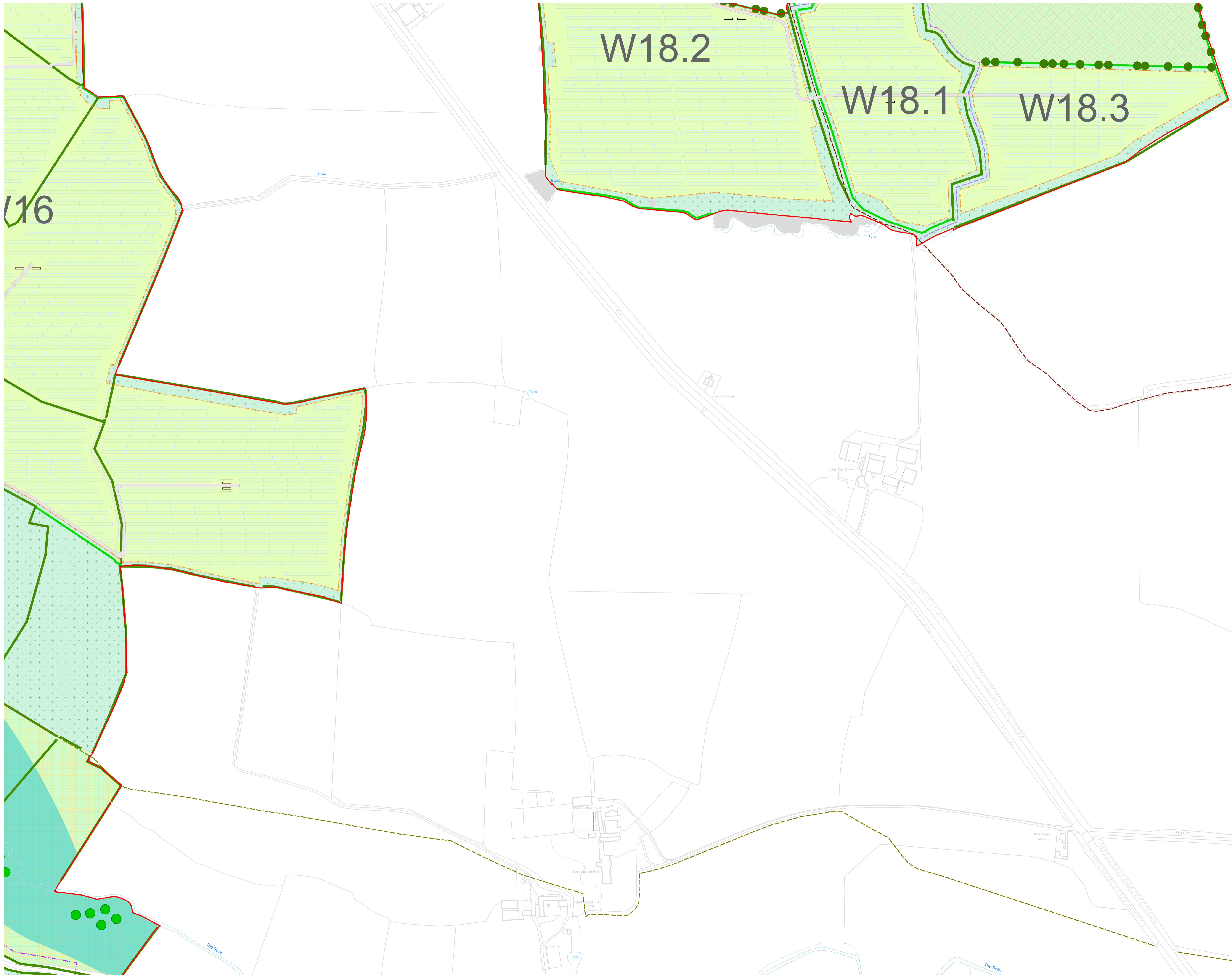
Scale 1:2,500 @ A1



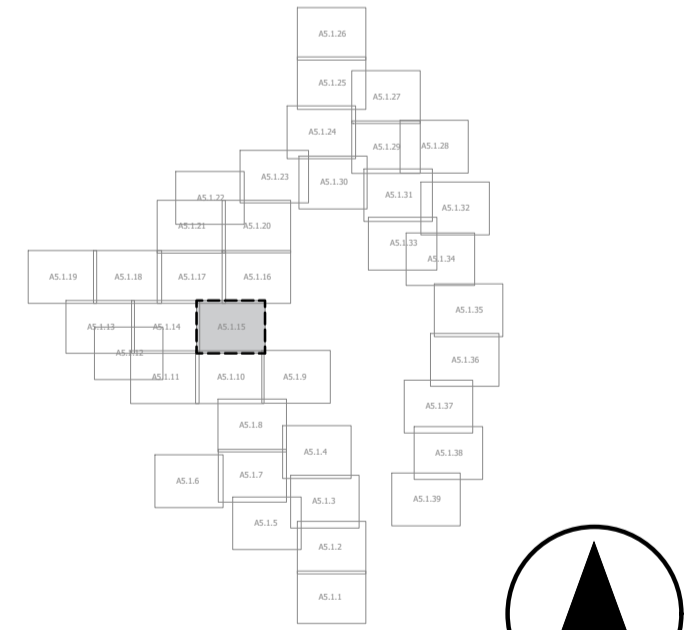
|          |                  |
|----------|------------------|
| Drawn:   | Ref: TC25301 v3  |
| Checked: | Date: 14/04/2026 |

LEMP  
A5.1.1 Sheet 14 of 39

Great North Road Solar  
and Biodiversity Park



- Site boundary
- Existing Public Rights of Way - Footpath
- Existing Public Rights of Way - Bridleway
- Proposed solar panels, inverters and gravel access tracks
- Proposed security fence
- Proposed BESS and substation areas (BESS and substation details not shown)
- Proposed tarmac access track within BESS/substation area
- Existing Local Wildlife Site
- Ancient woodland
- Existing woodland and trees [LEMP habitat 1]
- Proposed woodland [LEMP habitat 2]
- Proposed temporary deer fence
- Existing hedgerows [LEMP habitat 3]
- Proposed hedgerows [LEMP habitat 4]
- Proposed hedge and tree belt [LEMP habitat 5]
- Proposed line of trees [LEMP habitat 6]
- Proposed tree belt [LEMP habitat 7]
- Proposed grassland (PV areas) - species diverse [LEMP habitat 8]
- Proposed community orchard [LEMP habitat 9]
- Proposed wood pasture [LEMP habitat 10]
- Proposed ecotone [LEMP habitat 11]
- Proposed diverse grassland [LEMP habitat 12]
- Proposed diverse grassland - Maplebeck [LEMP habitat 13]
- Proposed arable [LEMP habitats 15-21]
- Proposed riparian corridor [LEMP habitat 22]
- Proposed wildlife scrapes [LEMP habitat 24]
- Proposed scattered trees
- Areas to be reinstated
- Proposed Permissive Footpath
- Proposed Permissive Bridleway
- Footpath to be diverted
- Proposed footpath diversion route


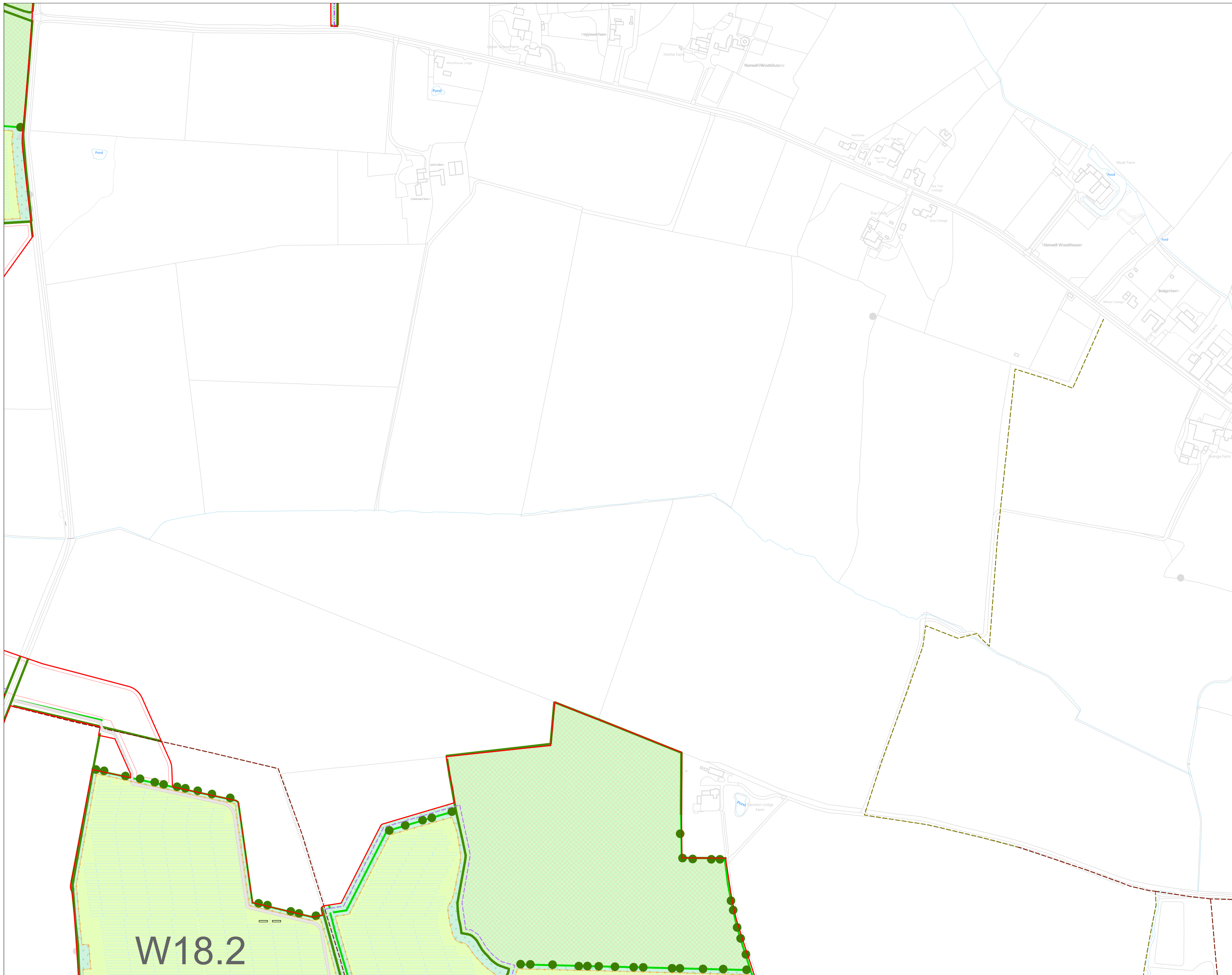


Scale 1:2,500 @ A1


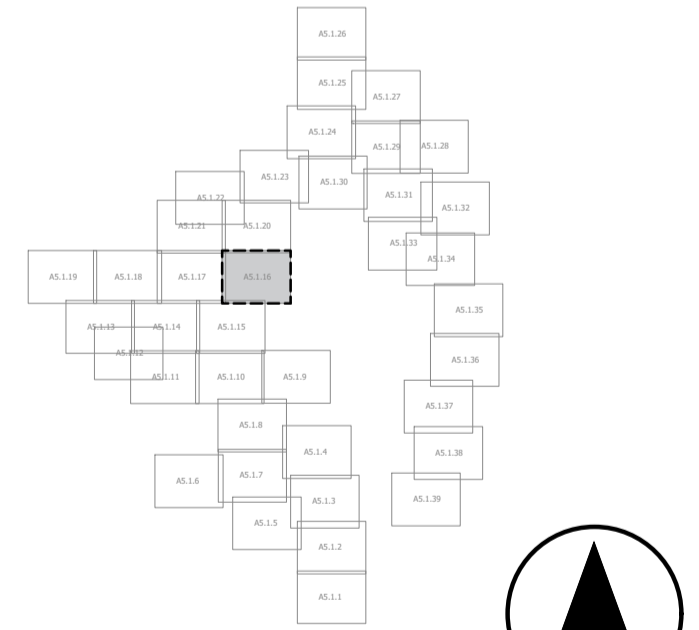
|          |                  |
|----------|------------------|
| Drawn:   | Ref: TC25301 v3  |
| Checked: | Date: 14/04/2026 |

**LEMP**  
A5.1.1 Sheet 15 of 39

**Great North Road Solar and Biodiversity Park**



- Site boundary
- Existing Public Rights of Way - Footpath
- Existing Public Rights of Way - Bridleway
- Proposed solar panels, inverters and gravel access tracks
- Proposed security fence
- Proposed BESS and substation areas (BESS and substation details not shown)
- Proposed tarmac access track within BESS/substation area
- Existing Local Wildlife Site
- Ancient woodland
- Existing woodland and trees [LEMP habitat 1]
- Proposed woodland [LEMP habitat 2]
- Proposed temporary deer fence
- Existing hedgerows [LEMP habitat 3]
- Proposed hedgerows [LEMP habitat 4]
- Proposed hedge and tree belt [LEMP habitat 5]
- Proposed line of trees [LEMP habitat 6]
- Proposed tree belt [LEMP habitat 7]
- Proposed grassland (PV areas) - species diverse [LEMP habitat 8]
- Proposed community orchard [LEMP habitat 9]
- Proposed wood pasture [LEMP habitat 10]
- Proposed ecotone [LEMP habitat 11]
- Proposed diverse grassland [LEMP habitat 12]
- Proposed diverse grassland - Maplebeck [LEMP habitat 13]
- Proposed arable [LEMP habitats 15-21]
- Proposed riparian corridor [LEMP habitat 22]
- Proposed wildlife scrapes [LEMP habitat 24]
- Proposed scattered trees
- Areas to be reinstated
- Proposed Permissive Footpath
- Proposed Permissive Bridleway
- Footpath to be diverted
- Proposed footpath diversion route



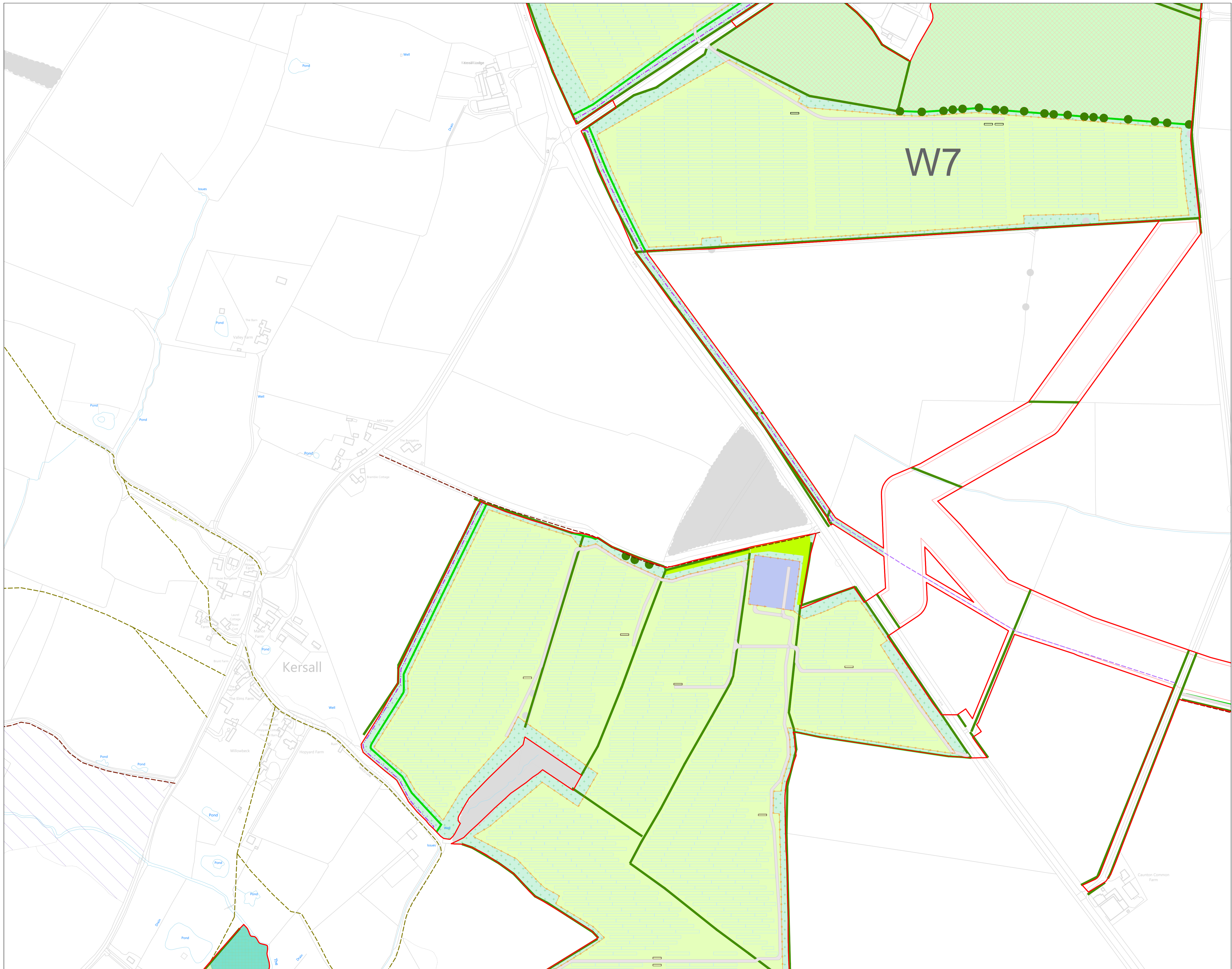
Scale 1:2,500 @ A1











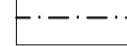





















|          |                  |
|----------|------------------|
| Drawn:   | Ref: TC25301 v3  |
| Checked: | Date: 14/04/2026 |

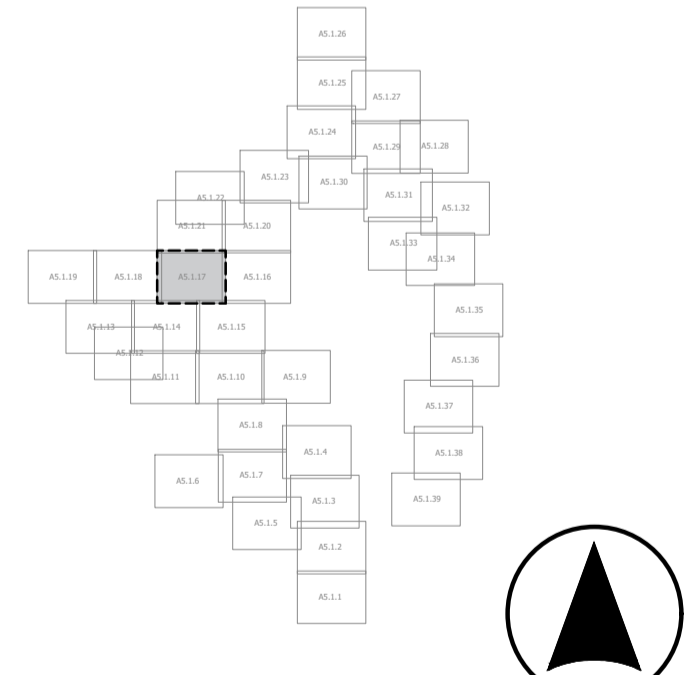
**LEMP**  
A5.1.1 Sheet 16 of 39

Great North Road Solar  
and Biodiversity Park

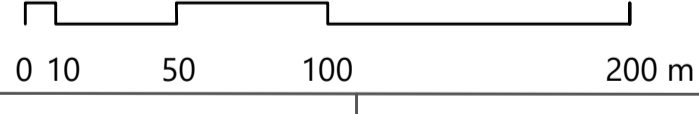
W18.2



-  Site boundary
-  Existing Public Rights of Way - Footpath
-  Existing Public Rights of Way - Bridleway
-  Proposed solar panels, inverters and gravel access tracks
-  Proposed security fence
-  Proposed BESS and substation areas (BESS and substation details not shown)
-  Proposed tarmac access track within BESS/substation area
-  Existing Local Wildlife Site
-  Ancient woodland
-  Existing woodland and trees [LEMP habitat 1]
-  Proposed woodland [LEMP habitat 2]
-  Proposed temporary deer fence
-  Existing hedgerows [LEMP habitat 3]
-  Proposed hedgerows [LEMP habitat 4]
-  Proposed hedge and tree belt [LEMP habitat 5]
-  Proposed line of trees [LEMP habitat 6]
-  Proposed tree belt [LEMP habitat 7]
-  Proposed grassland (PV areas) - species diverse [LEMP habitat 8]
-  Proposed community orchard [LEMP habitat 9]
-  Proposed wood pasture [LEMP habitat 10]
-  Proposed ecotone [LEMP habitat 11]
-  Proposed diverse grassland [LEMP habitat 12]
-  Proposed diverse grassland - Maplebeck [LEMP habitat 13]
-  Proposed arable [LEMP habitats 15-21]
-  Proposed riparian corridor [LEMP habitat 22]
-  Proposed wildlife scrapes [LEMP habitat 24]
-  Proposed scattered trees
-  Areas to be reinstated
-  Proposed Permissive Footpath
-  Proposed Permissive Bridleway
-  Footpath to be diverted
-  Proposed footpath diversion route



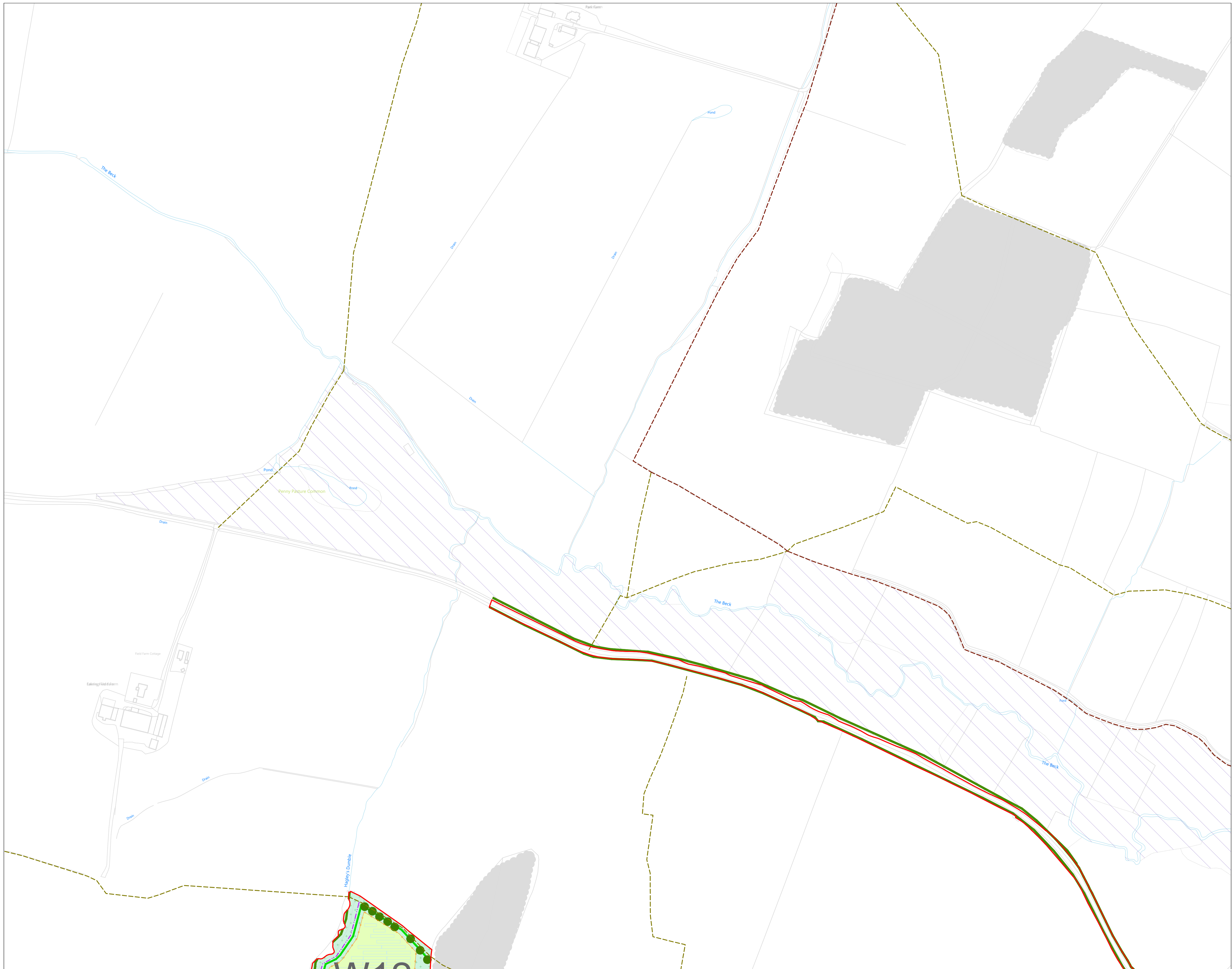
Scale 1:2,500 @ A1











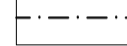
























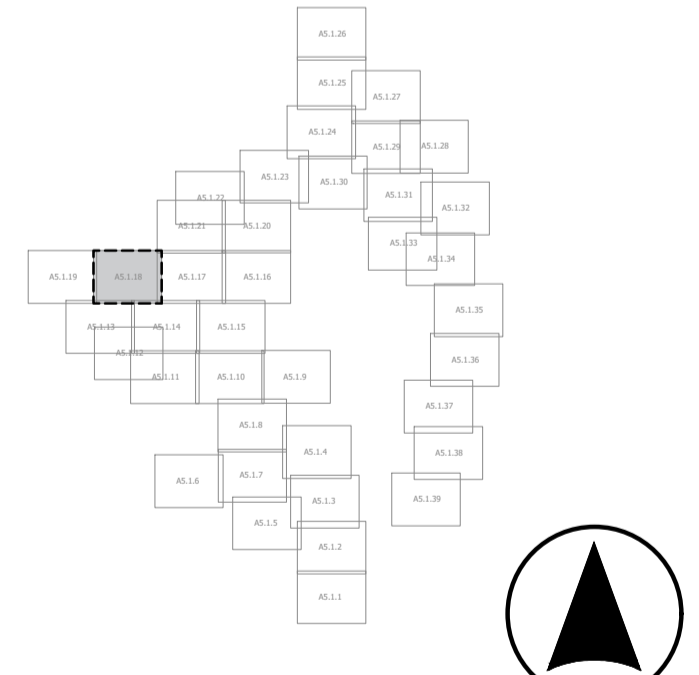
|          |                  |
|----------|------------------|
| Drawn:   | Ref: TC25301 v3  |
| Checked: | Date: 14/04/2026 |

LEMP  
A5.1.1 Sheet 17 of 39

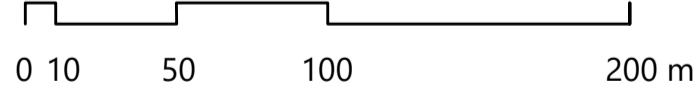
Great North Road Solar  
and Biodiversity Park



-  Site boundary
-  Existing Public Rights of Way - Footpath
-  Existing Public Rights of Way - Bridleway
-  Proposed solar panels, inverters and gravel access tracks
-  Proposed security fence
-  Proposed BESS and substation areas (BESS and substation details not shown)
-  Proposed tarmac access track within BESS/substation area
-  Existing Local Wildlife Site
-  Ancient woodland
-  Existing woodland and trees [LEMP habitat 1]
-  Proposed woodland [LEMP habitat 2]
-  Proposed temporary deer fence
-  Existing hedgerows [LEMP habitat 3]
-  Proposed hedgerows [LEMP habitat 4]
-  Proposed hedge and tree belt [LEMP habitat 5]
-  Proposed line of trees [LEMP habitat 6]
-  Proposed tree belt [LEMP habitat 7]
-  Proposed grassland (PV areas) - species diverse [LEMP habitat 8]
-  Proposed community orchard [LEMP habitat 9]
-  Proposed wood pasture [LEMP habitat 10]
-  Proposed ecotone [LEMP habitat 11]
-  Proposed diverse grassland [LEMP habitat 12]
-  Proposed diverse grassland - Maplebeck [LEMP habitat 13]
-  Proposed arable [LEMP habitats 15-21]
-  Proposed riparian corridor [LEMP habitat 22]
-  Proposed wildlife scrapes [LEMP habitat 24]
-  Proposed scattered trees
-  Areas to be reinstated
-  Proposed Permissive Footpath
-  Proposed Permissive Bridleway
-  Footpath to be diverted
-  Proposed footpath diversion route



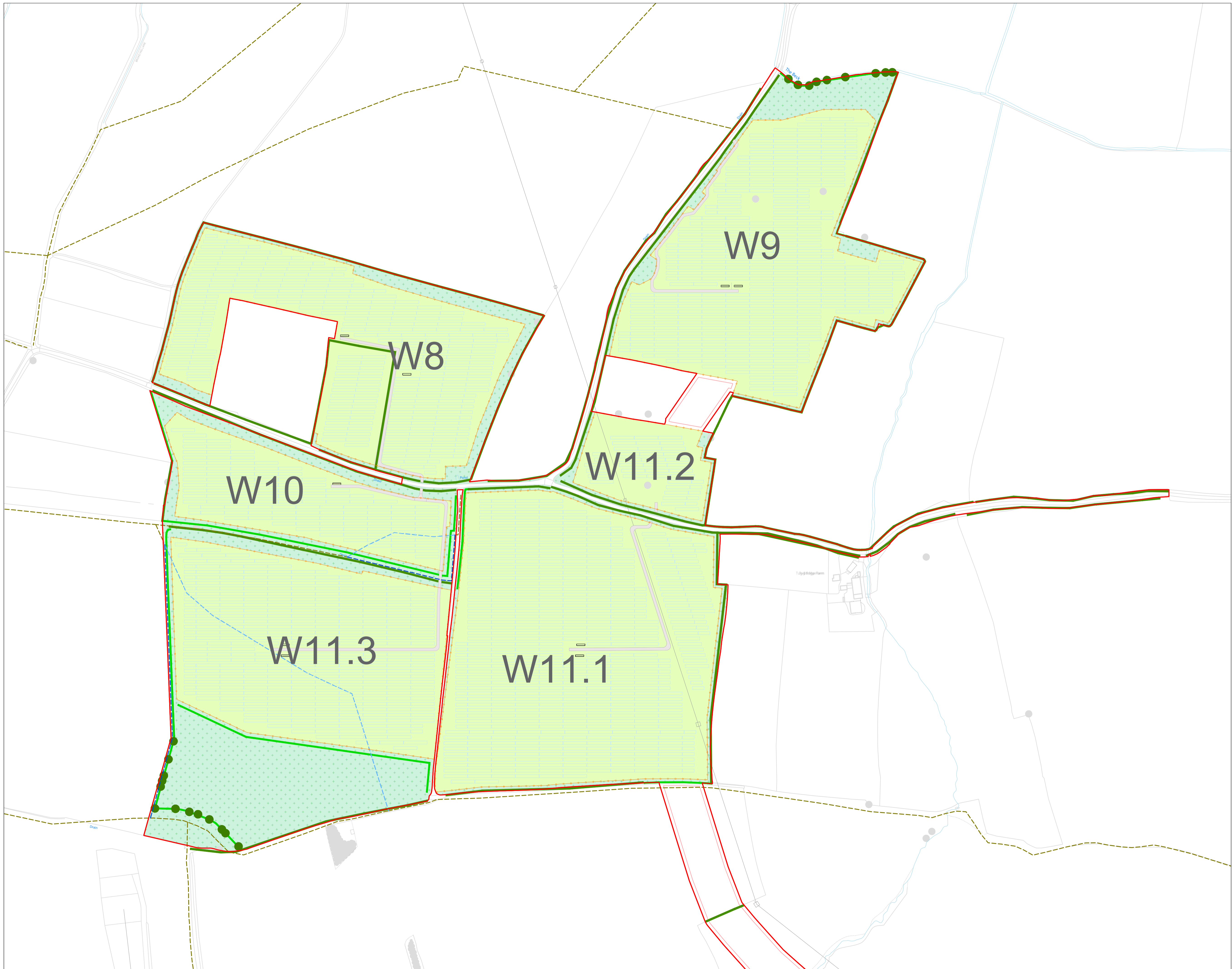
Scale 1:2,500 @ A1











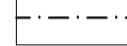























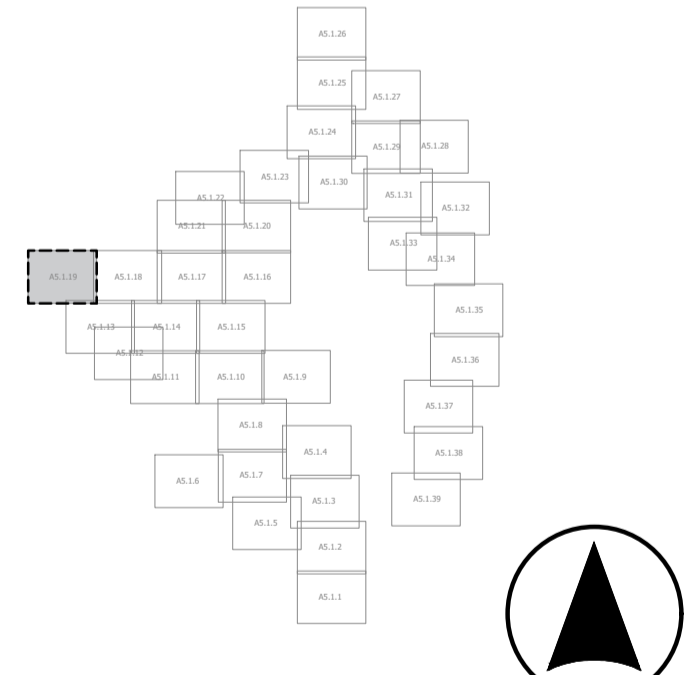
|          |                  |
|----------|------------------|
| Drawn:   | Ref: TC25301 v3  |
| Checked: | Date: 14/04/2026 |

**LEMP**  
A5.1.1 Sheet 18 of 39

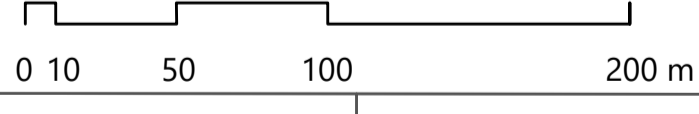
Great North Road Solar  
and Biodiversity Park



-  Site boundary
-  Existing Public Rights of Way - Footpath
-  Existing Public Rights of Way - Bridleway
-  Proposed solar panels, inverters and gravel access tracks
-  Proposed security fence
-  Proposed BESS and substation areas (BESS and substation details not shown)
-  Proposed tarmac access track within BESS/substation area
-  Existing Local Wildlife Site
-  Ancient woodland
-  Existing woodland and trees [LEMP habitat 1]
-  Proposed woodland [LEMP habitat 2]
-  Proposed temporary deer fence
-  Existing hedgerows [LEMP habitat 3]
-  Proposed hedgerows [LEMP habitat 4]
-  Proposed hedge and tree belt [LEMP habitat 5]
-  Proposed line of trees [LEMP habitat 6]
-  Proposed tree belt [LEMP habitat 7]
-  Proposed grassland (PV areas) - species diverse [LEMP habitat 8]
-  Proposed community orchard [LEMP habitat 9]
-  Proposed wood pasture [LEMP habitat 10]
-  Proposed ecotone [LEMP habitat 11]
-  Proposed diverse grassland [LEMP habitat 12]
-  Proposed diverse grassland - Maplebeck [LEMP habitat 13]
-  Proposed arable [LEMP habitats 15-21]
-  Proposed riparian corridor [LEMP habitat 22]
-  Proposed wildlife scrapes [LEMP habitat 24]
-  Proposed scattered trees
-  Areas to be reinstated
-  Proposed Permissive Footpath
-  Proposed Permissive Bridleway
-  Footpath to be diverted
-  Proposed footpath diversion route




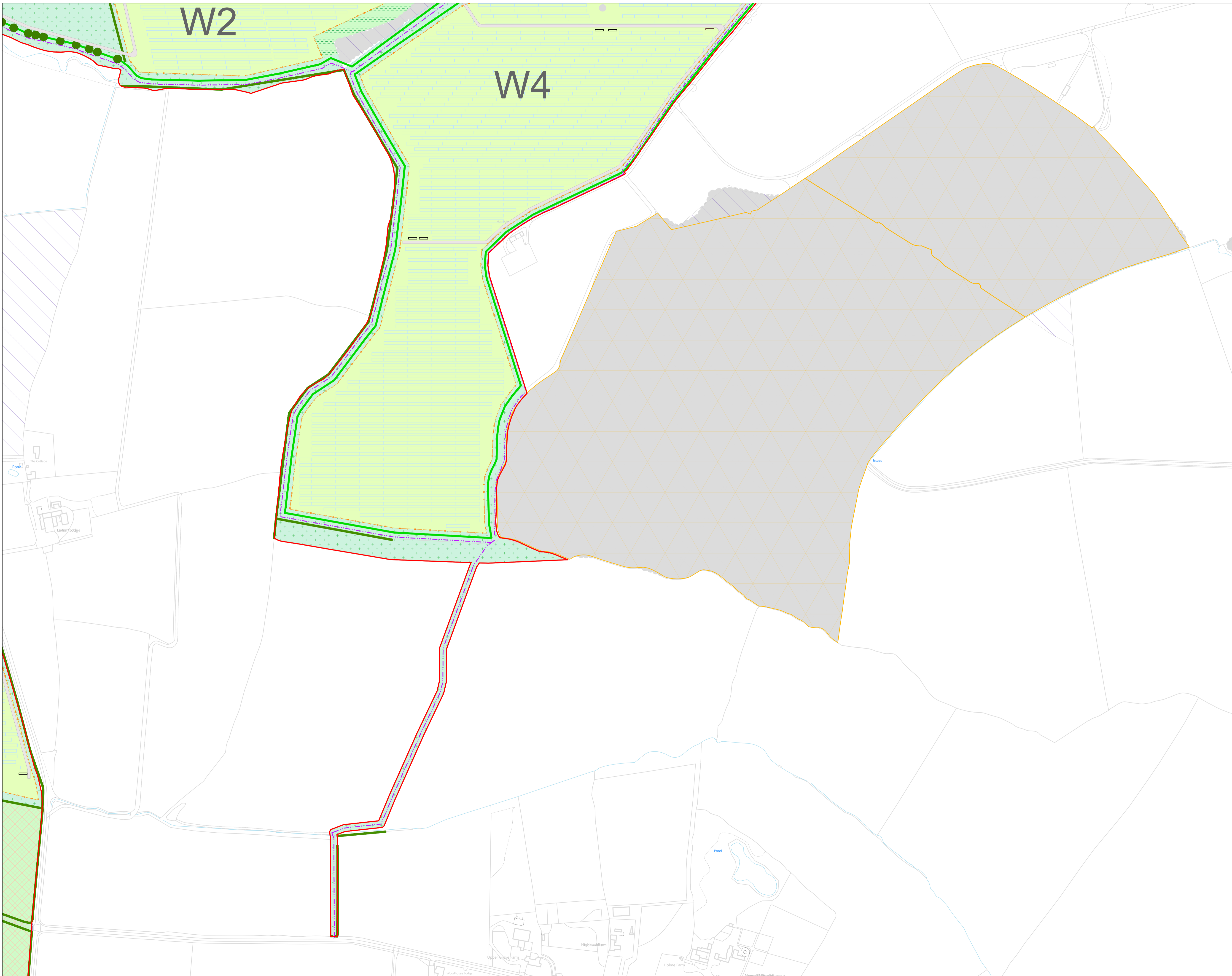
Scale 1:2,500 @ A1



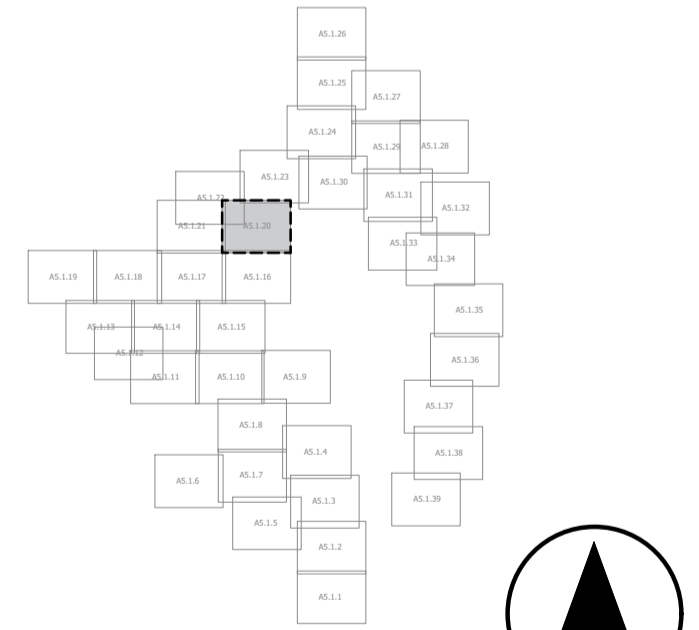
|          |                  |
|----------|------------------|
| Drawn:   | Ref: TC25301 v3  |
| Checked: | Date: 14/04/2026 |

LEMP  
A5.1.1 Sheet 19 of 39

Great North Road Solar and Biodiversity Park



- Site boundary
- Existing Public Rights of Way - Footpath
- Existing Public Rights of Way - Bridleway
- Proposed solar panels, inverters and gravel access tracks
- Proposed security fence
- Proposed BESS and substation areas (BESS and substation details not shown)
- Proposed tarmac access track within BESS/substation area
- Existing Local Wildlife Site
- Ancient woodland
- Existing woodland and trees [LEMP habitat 1]
- Proposed woodland [LEMP habitat 2]
- Proposed temporary deer fence
- Existing hedgerows [LEMP habitat 3]
- Proposed hedgerows [LEMP habitat 4]
- Proposed hedge and tree belt [LEMP habitat 5]
- Proposed line of trees [LEMP habitat 6]
- Proposed tree belt [LEMP habitat 7]
- Proposed grassland (PV areas) - species diverse [LEMP habitat 8]
- Proposed community orchard [LEMP habitat 9]
- Proposed wood pasture [LEMP habitat 10]
- Proposed ecotone [LEMP habitat 11]
- Proposed diverse grassland [LEMP habitat 12]
- Proposed diverse grassland - Maplebeck [LEMP habitat 13]
- Proposed arable [LEMP habitats 15-21]
- Proposed riparian corridor [LEMP habitat 22]
- Proposed wildlife scrapes [LEMP habitat 24]
- Proposed scattered trees
- Areas to be reinstated
- Proposed Permissive Footpath
- Proposed Permissive Bridleway
- Footpath to be diverted
- Proposed footpath diversion route


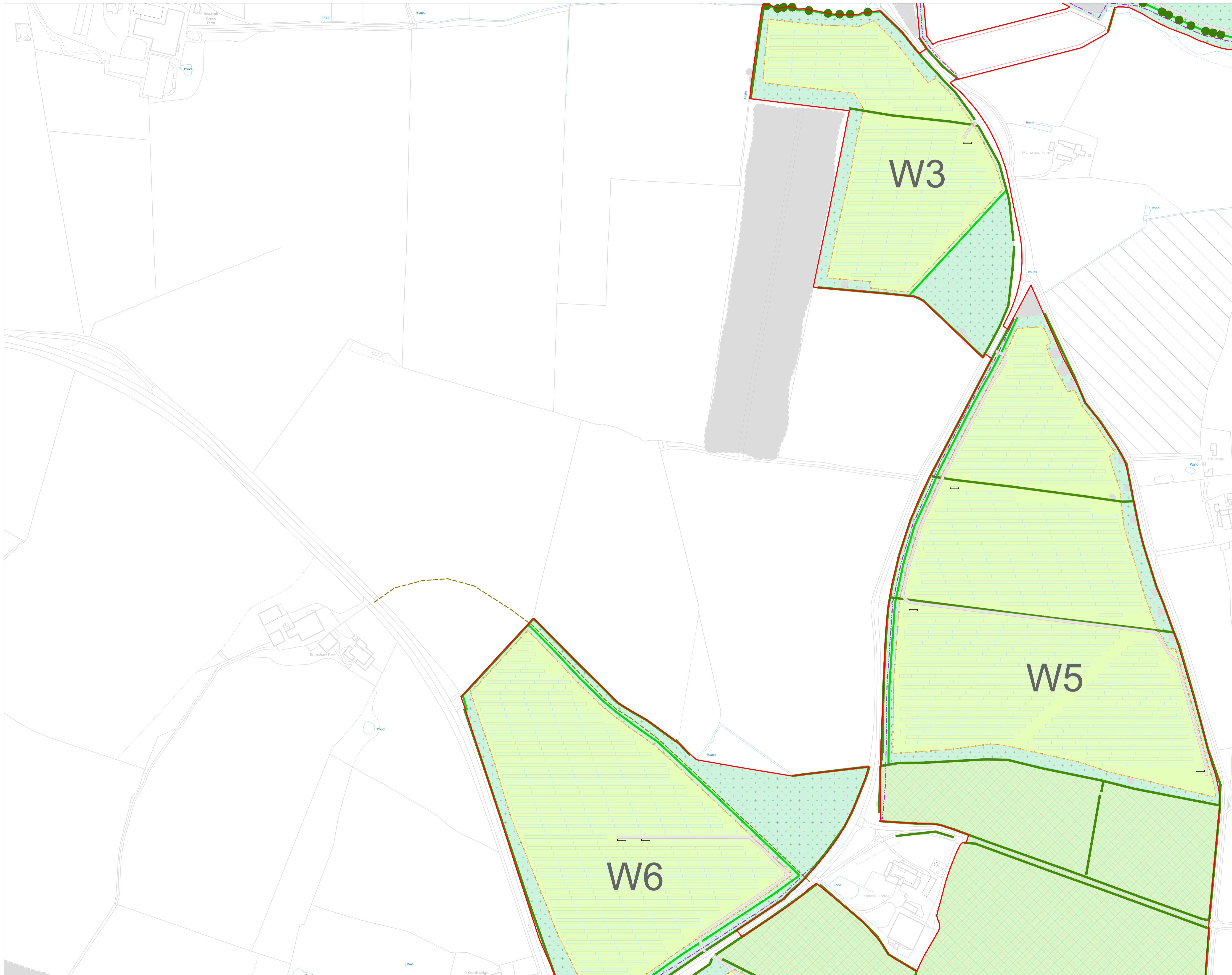












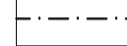





















Scale 1:2,500 @ A1

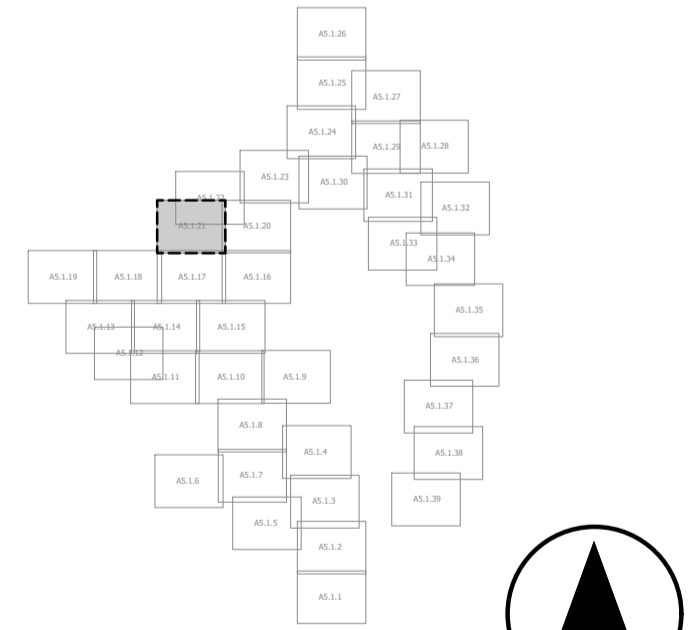
|          |                  |
|----------|------------------|
| Drawn:   | Ref: TC25301 v3  |
| Checked: | Date: 14/04/2026 |

**LEMP**  
A5.1.1 Sheet 20 of 39

**Great North Road Solar and Biodiversity Park**



-  Site boundary
-  Existing Public Rights of Way - Footpath
-  Existing Public Rights of Way - Bridleway
-  Proposed solar panels, inverters and gravel access tracks
-  Proposed security fence
-  Proposed BESS and substation areas (BESS and substation details not shown)
-  Proposed tarmac access track within BESS/substation area
-  Existing Local Wildlife Site
-  Ancient woodland
-  Existing woodland and trees [LEMP habitat 1]
-  Proposed woodland [LEMP habitat 2]
-  Proposed temporary deer fence
-  Existing hedgerows [LEMP habitat 3]
-  Proposed hedgerows [LEMP habitat 4]
-  Proposed hedge and tree belt [LEMP habitat 5]
-  Proposed line of trees [LEMP habitat 6]
-  Proposed tree belt [LEMP habitat 7]
-  Proposed grassland (PV areas) - species diverse [LEMP habitat 8]
-  Proposed community orchard [LEMP habitat 9]
-  Proposed wood pasture [LEMP habitat 10]
-  Proposed ecotone [LEMP habitat 11]
-  Proposed diverse grassland [LEMP habitat 12]
-  Proposed diverse grassland - Maplebeck [LEMP habitat 13]
-  Proposed arable [LEMP habitats 15-21]
-  Proposed riparian corridor [LEMP habitat 22]
-  Proposed wildlife scrapes [LEMP habitat 24]
-  Proposed scattered trees
-  Areas to be reinstated
-  Proposed Permissive Footpath
-  Proposed Permissive Bridleway
-  Footpath to be diverted
-  Proposed footpath diversion route

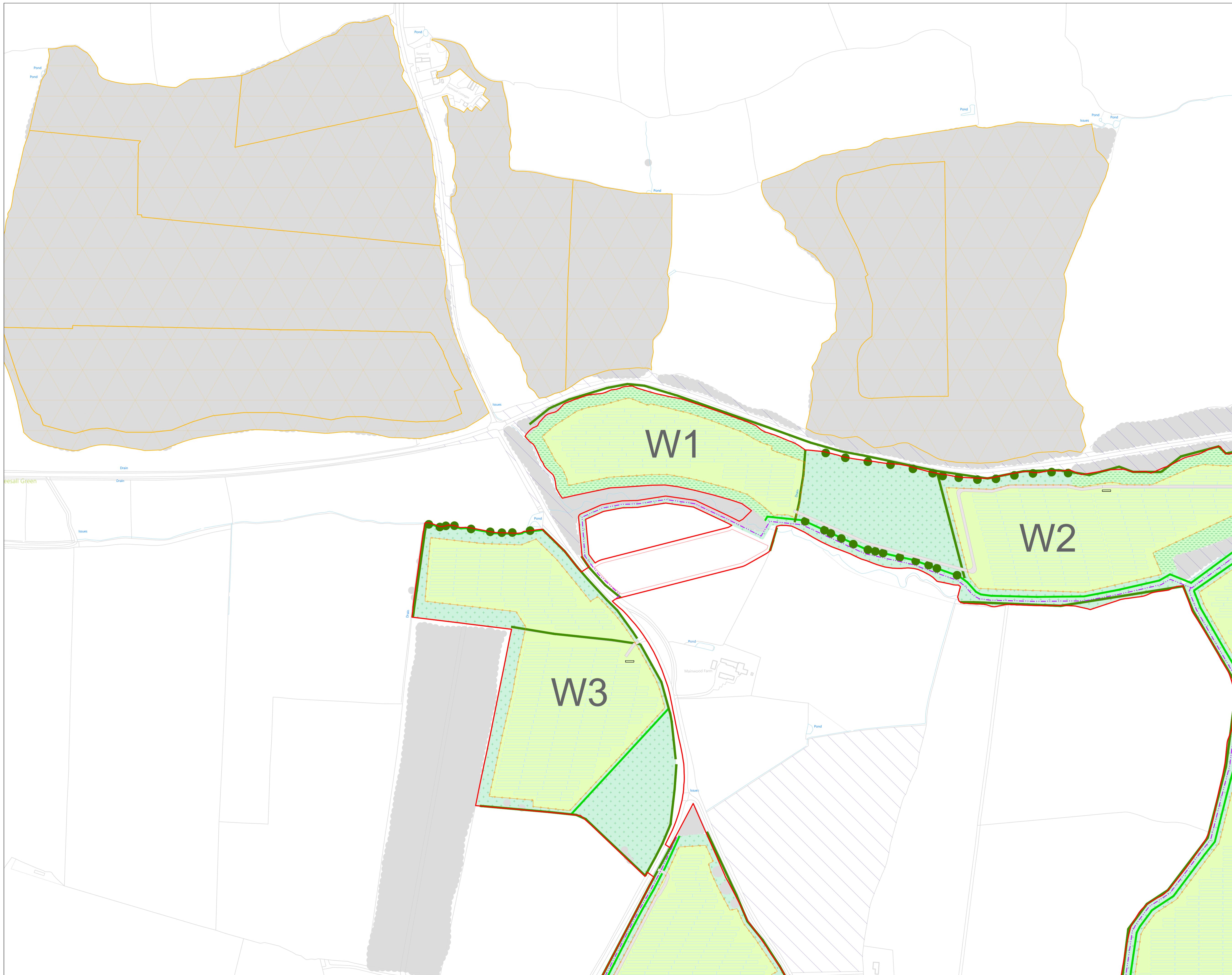












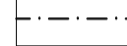





















Scale 1:2,500 @ A1

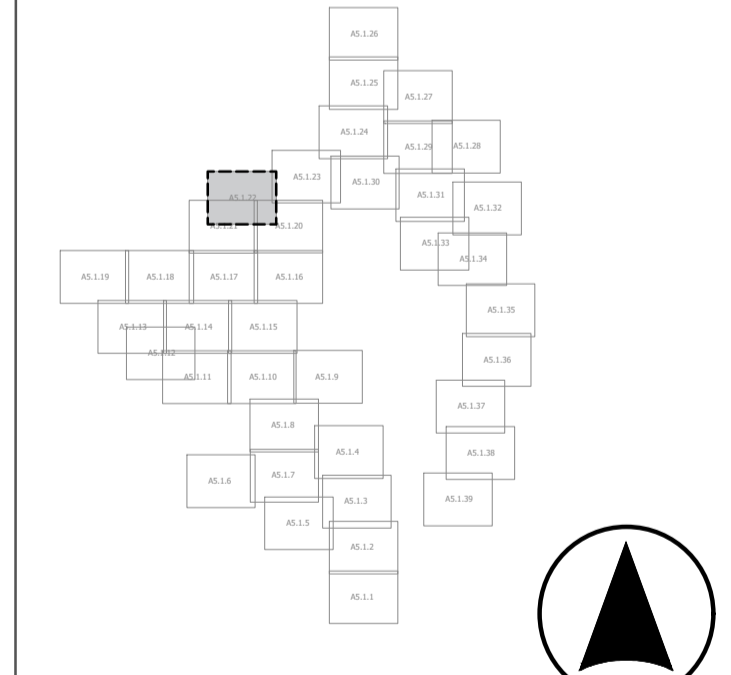
|          |                  |
|----------|------------------|
| Drawn:   | Ref: TC25301 v3  |
| Checked: | Date: 14/04/2026 |

**LEMP**  
A5.1.1 Sheet 21 of 39

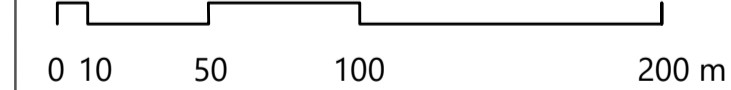
**Great North Road Solar and Biodiversity Park**



-  Site boundary
-  Existing Public Rights of Way - Footpath
-  Existing Public Rights of Way - Bridleway
-  Proposed solar panels, inverters and gravel access tracks
-  Proposed security fence
-  Proposed BESS and substation areas (BESS and substation details not shown)
-  Proposed tarmac access track within BESS/substation area
-  Existing Local Wildlife Site
-  Ancient woodland
-  Existing woodland and trees [LEMP habitat 1]
-  Proposed woodland [LEMP habitat 2]
-  Proposed temporary deer fence
-  Existing hedgerows [LEMP habitat 3]
-  Proposed hedgerows [LEMP habitat 4]
-  Proposed hedge and tree belt [LEMP habitat 5]
-  Proposed line of trees [LEMP habitat 6]
-  Proposed tree belt [LEMP habitat 7]
-  Proposed grassland (PV areas) - species diverse [LEMP habitat 8]
-  Proposed community orchard [LEMP habitat 9]
-  Proposed wood pasture [LEMP habitat 10]
-  Proposed ecotone [LEMP habitat 11]
-  Proposed diverse grassland [LEMP habitat 12]
-  Proposed diverse grassland - Maplebeck [LEMP habitat 13]
-  Proposed arable [LEMP habitats 15-21]
-  Proposed riparian corridor [LEMP habitat 22]
-  Proposed wildlife scrapes [LEMP habitat 24]
-  Proposed scattered trees
-  Areas to be reinstated
-  Proposed Permissive Footpath
-  Proposed Permissive Bridleway
-  Footpath to be diverted
-  Proposed footpath diversion route




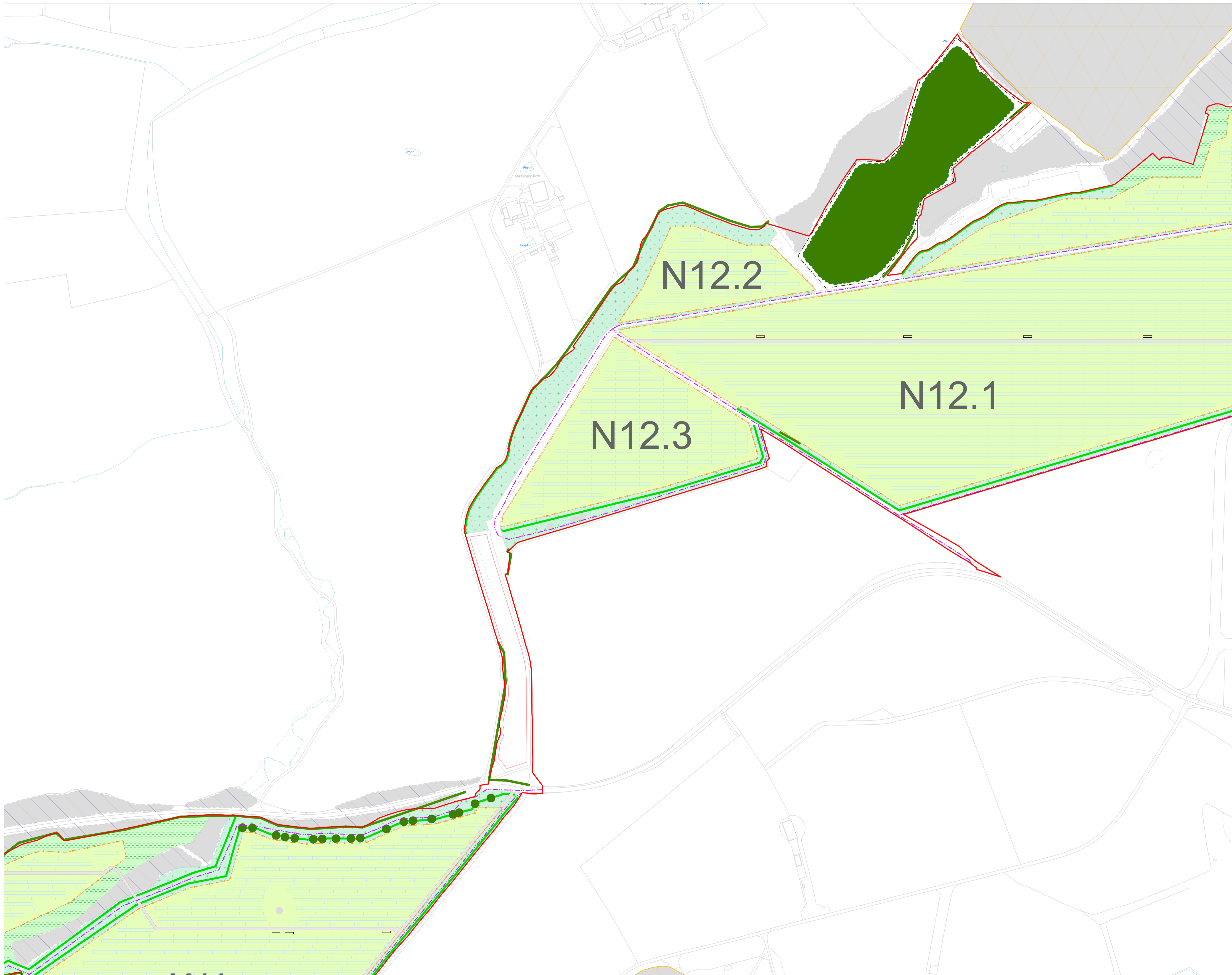
Scale 1:2,500 @ A1




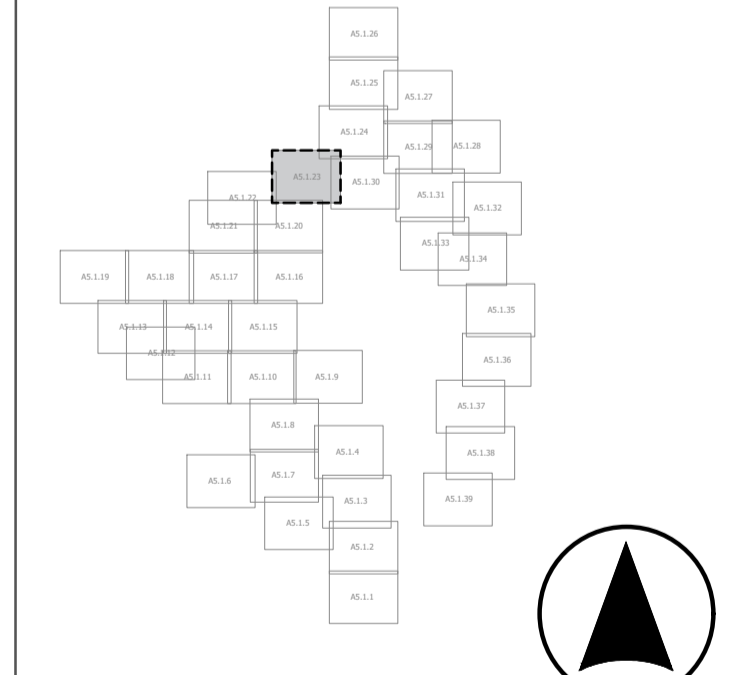
|          |                  |
|----------|------------------|
| Drawn:   | Ref: TC25301 v3  |
| Checked: | Date: 14/04/2026 |

LEMP  
A5.1.1 Sheet 22 of 39

Great North Road Solar  
and Biodiversity Park



- Site boundary
- Existing Public Rights of Way - Footpath
- Existing Public Rights of Way - Bridleway
- Proposed solar panels, inverters and gravel access tracks
- Proposed security fence
- Proposed BESS and substation areas (BESS and substation details not shown)
- Proposed tarmac access track within BESS/substation area
- Existing Local Wildlife Site
- Ancient woodland
- Existing woodland and trees [LEMP habitat 1]
- Proposed woodland [LEMP habitat 2]
- Proposed temporary deer fence
- Existing hedgerows [LEMP habitat 3]
- Proposed hedgerows [LEMP habitat 4]
- Proposed hedge and tree belt [LEMP habitat 5]
- Proposed line of trees [LEMP habitat 6]
- Proposed tree belt [LEMP habitat 7]
- Proposed grassland (PV areas) - species diverse [LEMP habitat 8]
- Proposed community orchard [LEMP habitat 9]
- Proposed wood pasture [LEMP habitat 10]
- Proposed ecotone [LEMP habitat 11]
- Proposed diverse grassland [LEMP habitat 12]
- Proposed diverse grassland - Maplebeck [LEMP habitat 13]
- Proposed arable [LEMP habitats 15-21]
- Proposed riparian corridor [LEMP habitat 22]
- Proposed wildlife scrapes [LEMP habitat 24]
- Proposed scattered trees
- Areas to be reinstated
- Proposed Permissive Footpath
- Proposed Permissive Bridleway
- Footpath to be diverted
- Proposed footpath diversion route


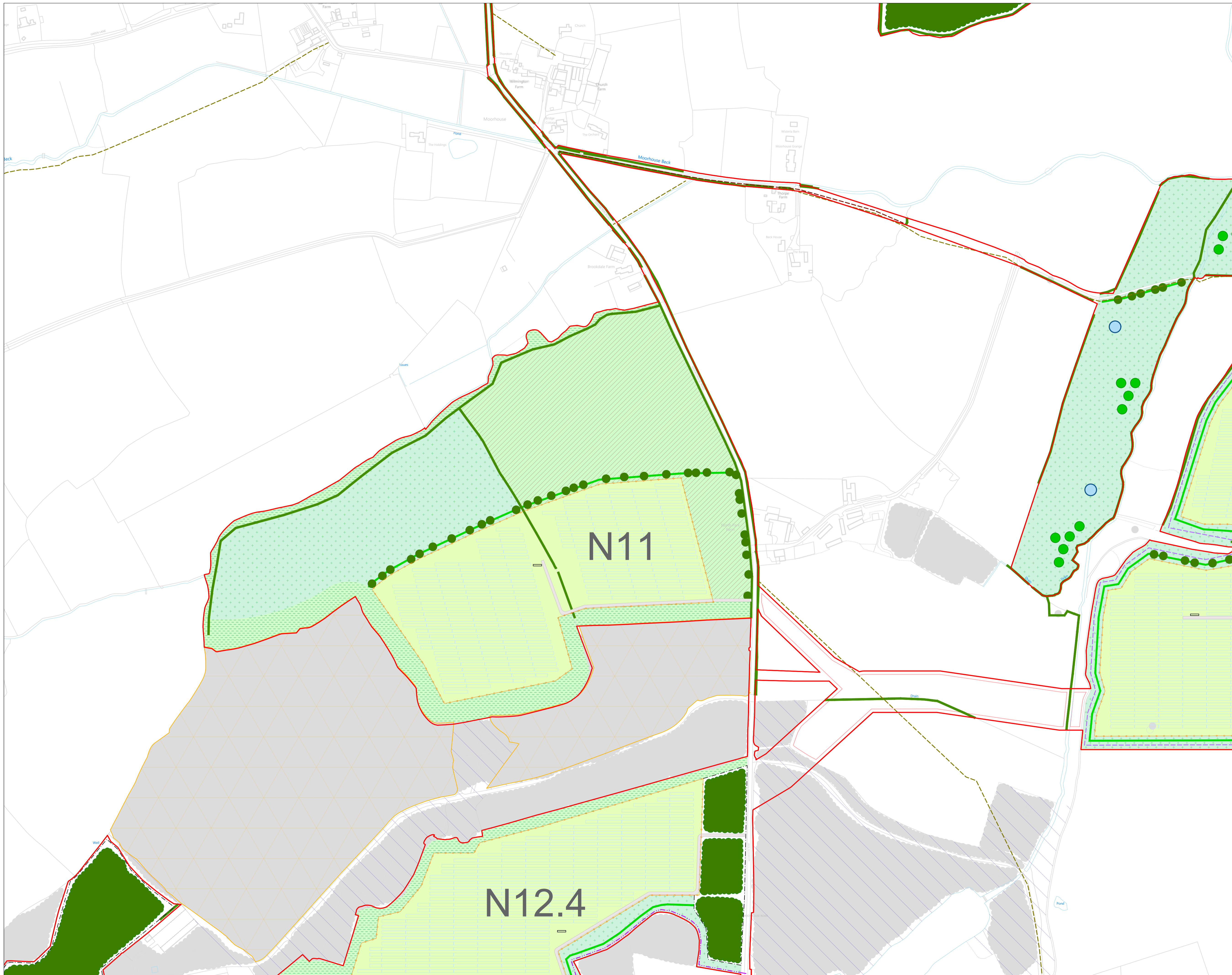


Scale 1:2,500 @ A1


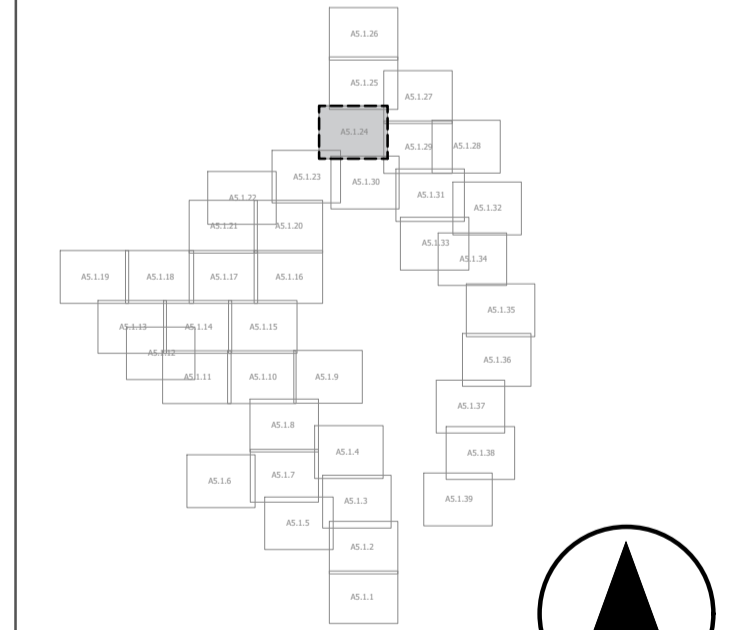
|          |                  |
|----------|------------------|
| Drawn:   | Ref: TC25301 v3  |
| Checked: | Date: 14/04/2026 |

**LEMP**  
A5.1.1 Sheet 23 of 39

**Great North Road Solar and Biodiversity Park**



- Site boundary
- Existing Public Rights of Way - Footpath
- Existing Public Rights of Way - Bridleway
- Proposed solar panels, inverters and gravel access tracks
- Proposed security fence
- Proposed BESS and substation areas (BESS and substation details not shown)
- Proposed tarmac access track within BESS/substation area
- Existing Local Wildlife Site
- Ancient woodland
- Existing woodland and trees [LEMP habitat 1]
- Proposed woodland [LEMP habitat 2]
- Proposed temporary deer fence
- Existing hedgerows [LEMP habitat 3]
- Proposed hedgerows [LEMP habitat 4]
- Proposed hedge and tree belt [LEMP habitat 5]
- Proposed line of trees [LEMP habitat 6]
- Proposed tree belt [LEMP habitat 7]
- Proposed grassland (PV areas) - species diverse [LEMP habitat 8]
- Proposed community orchard [LEMP habitat 9]
- Proposed wood pasture [LEMP habitat 10]
- Proposed ecotone [LEMP habitat 11]
- Proposed diverse grassland [LEMP habitat 12]
- Proposed diverse grassland - Maplebeck [LEMP habitat 13]
- Proposed arable [LEMP habitats 15-21]
- Proposed riparian corridor [LEMP habitat 22]
- Proposed wildlife scrapes [LEMP habitat 24]
- Proposed scattered trees
- Areas to be reinstated
- Proposed Permissive Footpath
- Proposed Permissive Bridleway
- Footpath to be diverted
- Proposed footpath diversion route


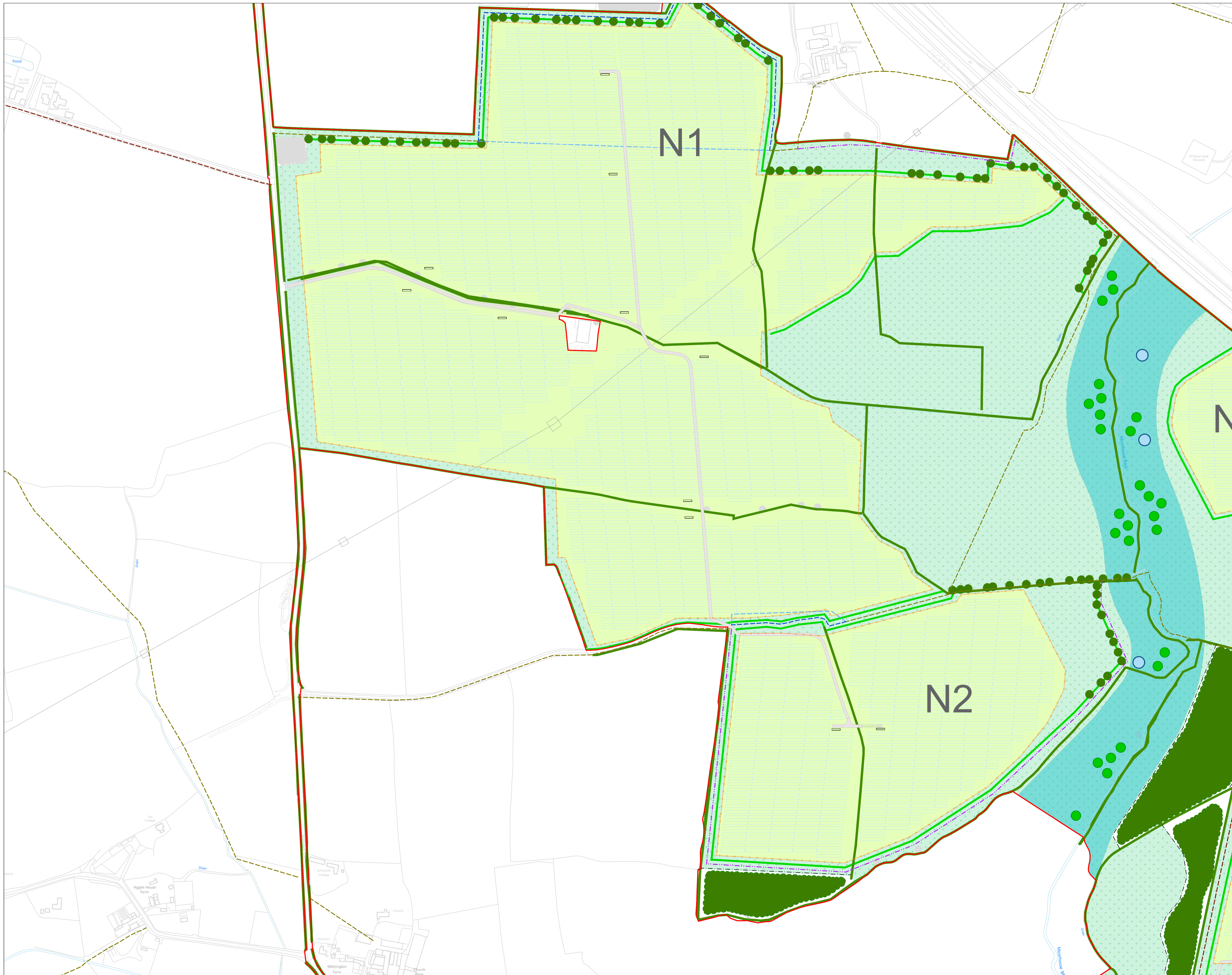


Scale 1:2,500 @ A1


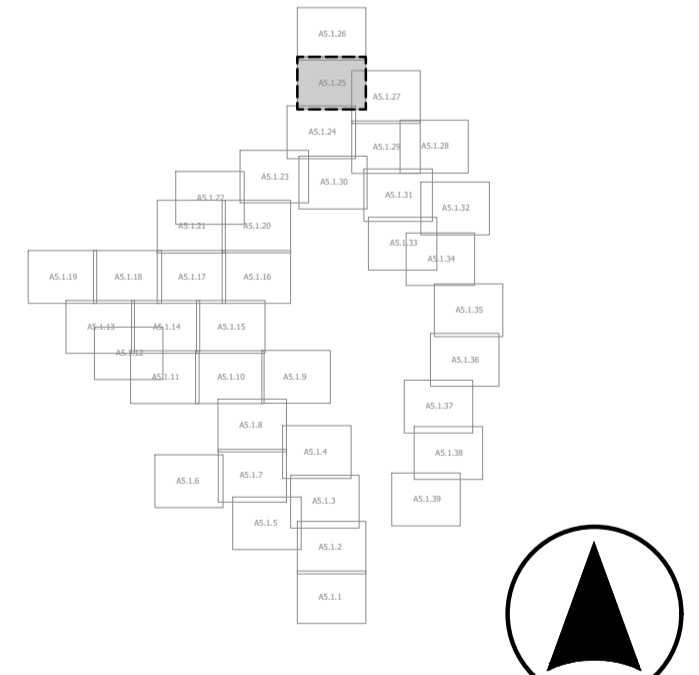
|          |                  |
|----------|------------------|
| Drawn:   | Ref: TC25301 v3  |
| Checked: | Date: 14/04/2026 |

**LEMP**  
A5.1.1 Sheet 24 of 39

**Great North Road Solar and Biodiversity Park**



- Site boundary
- Existing Public Rights of Way - Footpath
- Existing Public Rights of Way - Bridleway
- Proposed solar panels, inverters and gravel access tracks
- Proposed security fence
- Proposed BESS and substation areas (BESS and substation details not shown)
- Proposed tarmac access track within BESS/substation area
- Existing Local Wildlife Site
- Ancient woodland
- Existing woodland and trees [LEMP habitat 1]
- Proposed woodland [LEMP habitat 2]
- Proposed temporary deer fence
- Existing hedgerows [LEMP habitat 3]
- Proposed hedgerows [LEMP habitat 4]
- Proposed hedge and tree belt [LEMP habitat 5]
- Proposed line of trees [LEMP habitat 6]
- Proposed tree belt [LEMP habitat 7]
- Proposed grassland (PV areas) - species diverse [LEMP habitat 8]
- Proposed community orchard [LEMP habitat 9]
- Proposed wood pasture [LEMP habitat 10]
- Proposed ecotone [LEMP habitat 11]
- Proposed diverse grassland [LEMP habitat 12]
- Proposed diverse grassland - Maplebeck [LEMP habitat 13]
- Proposed arable [LEMP habitats 15-21]
- Proposed riparian corridor [LEMP habitat 22]
- Proposed wildlife scrapes [LEMP habitat 24]
- Proposed scattered trees
- Areas to be reinstated
- Proposed Permissive Footpath
- Proposed Permissive Bridleway
- Footpath to be diverted
- Proposed footpath diversion route



































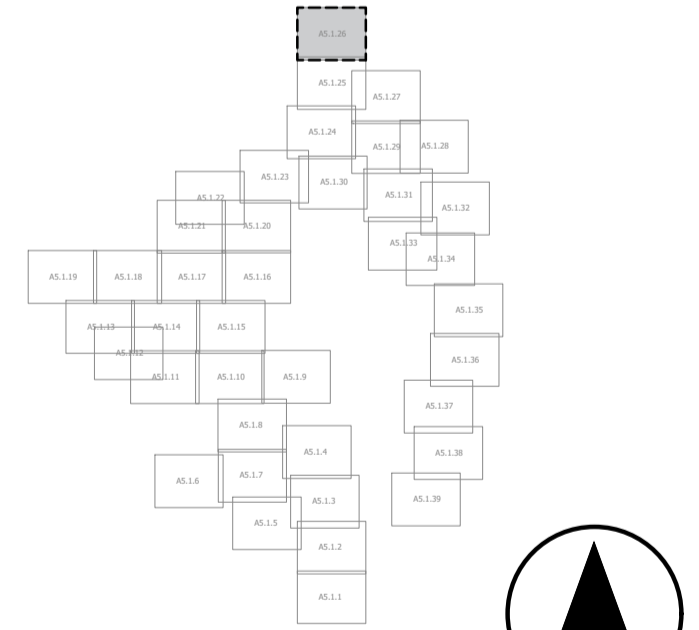
Scale 1:2,500 @ A1

|          |                  |
|----------|------------------|
| Drawn:   | Ref: TC25301 v3  |
| Checked: | Date: 14/04/2026 |

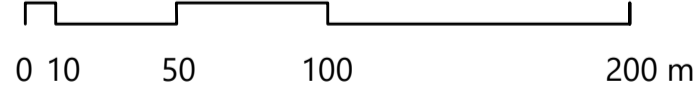
**LEMP**  
A5.1.1 Sheet 25 of 39

**Great North Road Solar and Biodiversity Park**

-  Site boundary
-  Existing Public Rights of Way - Footpath
-  Existing Public Rights of Way - Bridleway
-  Proposed solar panels, inverters and gravel access tracks
-  Proposed security fence
-  Proposed BESS and substation areas (BESS and substation details not shown)
-  Proposed tarmac access track within BESS/substation area
-  Existing Local Wildlife Site
-  Ancient woodland
-  Existing woodland and trees [LEMP habitat 2]
-  Proposed woodland [LEMP habitat 2]
-  Proposed temporary deer fence
-  Existing hedgerows [LEMP habitat 3]
-  Proposed hedgerows [LEMP habitat 4]
-  Proposed hedge and tree belt [LEMP habitat 5]
-  Proposed line of trees [LEMP habitat 6]
-  Proposed tree belt [LEMP habitat 7]
-  Proposed grassland (PV areas) - species diverse [LEMP habitat 8]
-  Proposed community orchard [LEMP habitat 9]
-  Proposed wood pasture [LEMP habitat 10]
-  Proposed ecotone [LEMP habitat 11]
-  Proposed diverse grassland [LEMP habitat 12]
-  Proposed diverse grassland - Maplebeck [LEMP habitat 13]
-  Proposed arable [LEMP habitats 15-21]
-  Proposed riparian corridor [LEMP habitat 22]
-  Proposed wildlife scrapes [LEMP habitat 24]
-  Proposed scattered trees
-  Areas to be reinstated
-  Proposed Permissive Footpath
-  Proposed Permissive Bridleway
-  Footpath to be diverted
-  Proposed footpath diversion route



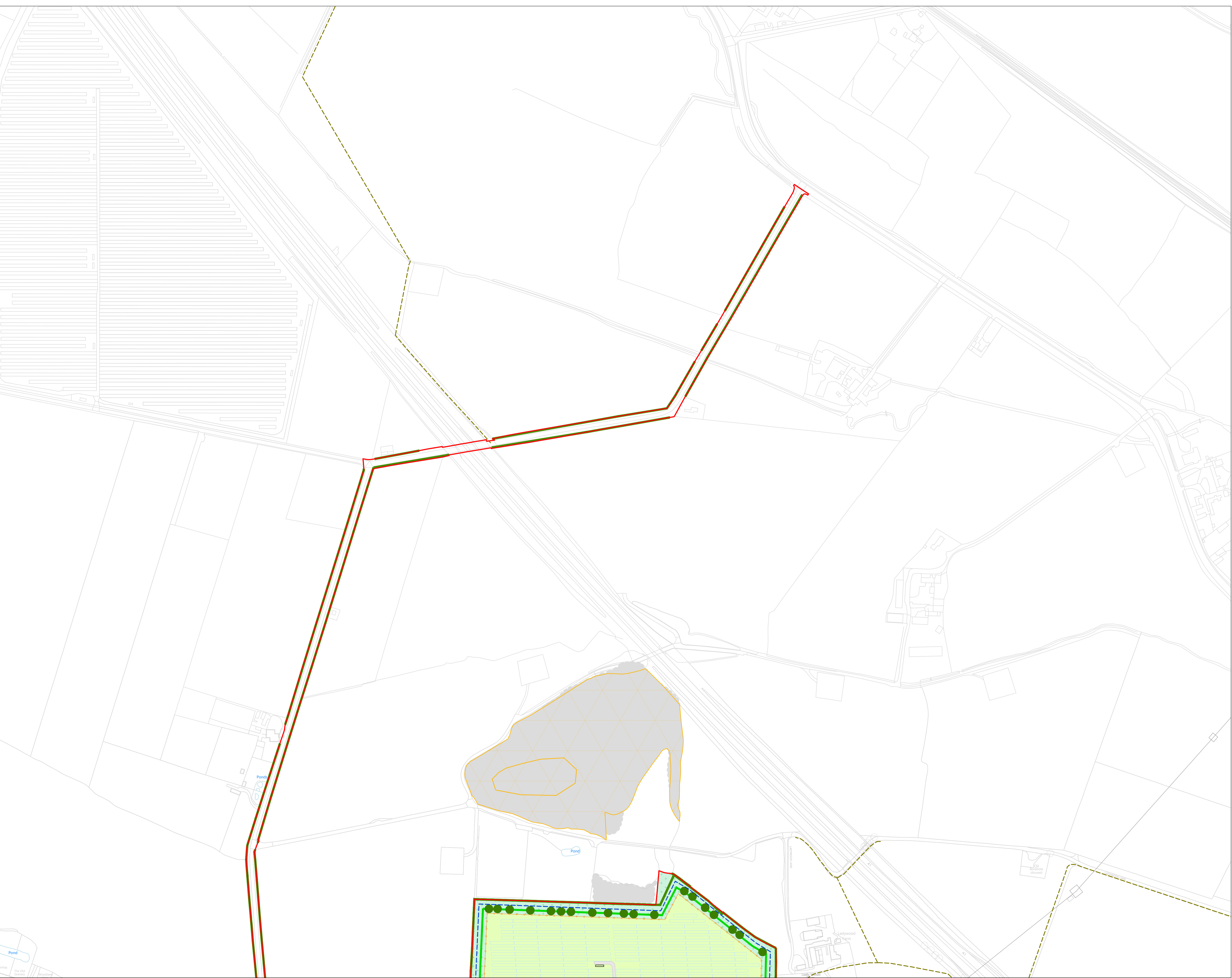
Scale 1:2,500 @ A1


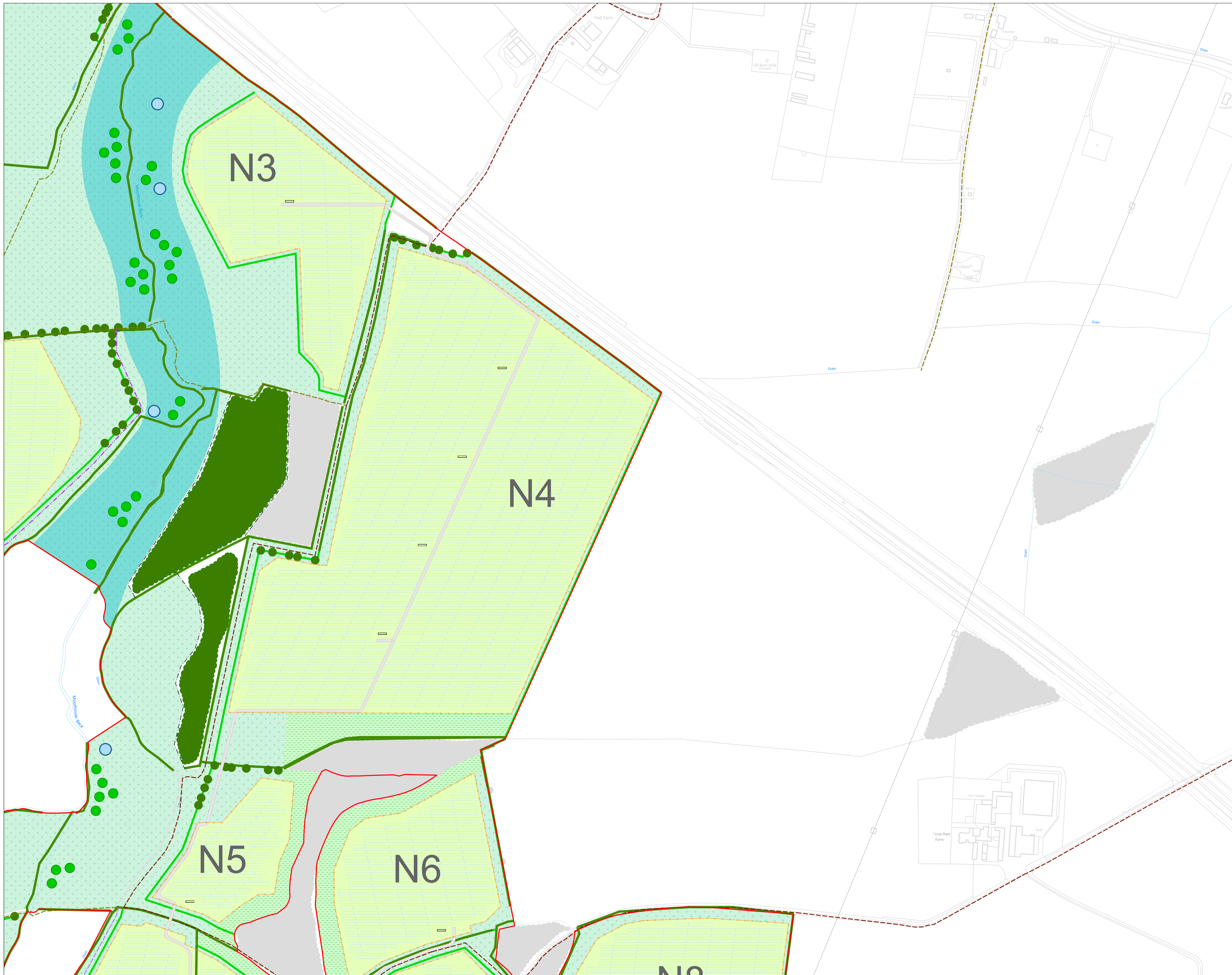


|          |                  |
|----------|------------------|
| Drawn:   | Ref: TC25301 v3  |
| Checked: | Date: 14/04/2026 |

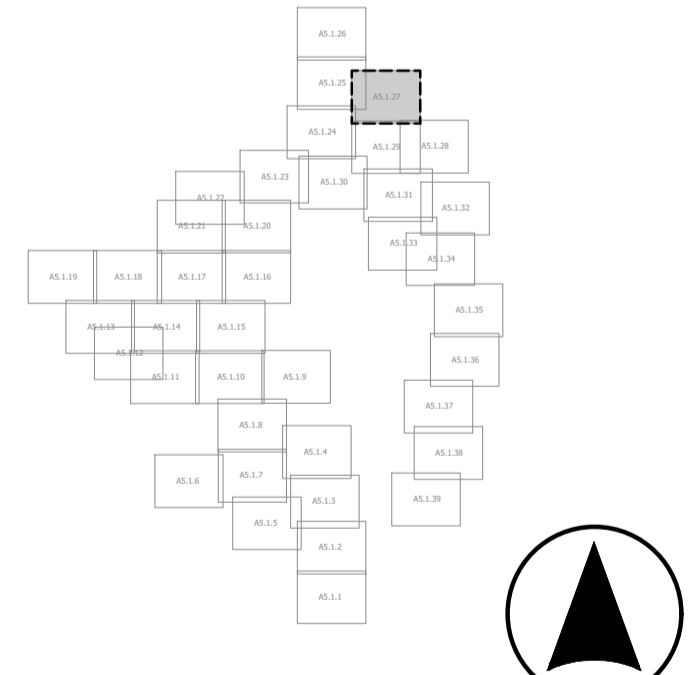
**LEMP**  
A5.1.1 Sheet 26 of 39

**Great North Road Solar and Biodiversity Park**





- Site boundary
- Existing Public Rights of Way - Footpath
- Existing Public Rights of Way - Bridleway
- Proposed solar panels, inverters and gravel access tracks
- Proposed security fence
- Proposed BESS and substation areas (BESS and substation details not shown)
- Proposed tarmac access track within BESS/substation area
- Existing Local Wildlife Site
- Ancient woodland
- Existing woodland and trees [LEMP habitat 2]
- Proposed woodland [LEMP habitat 2]
- Proposed temporary deer fence
- Existing hedgerows [LEMP habitat 3]
- Proposed hedgerows [LEMP habitat 4]
- Proposed hedge and tree belt [LEMP habitat 5]
- Proposed line of trees [LEMP habitat 6]
- Proposed tree belt [LEMP habitat 7]
- Proposed grassland (PV areas) - species diverse [LEMP habitat 8]
- Proposed community orchard [LEMP habitat 9]
- Proposed wood pasture [LEMP habitat 10]
- Proposed ecotone [LEMP habitat 11]
- Proposed diverse grassland [LEMP habitat 12]
- Proposed diverse grassland - Maplebeck [LEMP habitat 13]
- Proposed arable [LEMP habitats 15-21]
- Proposed riparian corridor [LEMP habitat 22]
- Proposed wildlife scrapes [LEMP habitat 24]
- Proposed scattered trees
- Areas to be reinstated
- Proposed Permissive Footpath
- Proposed Permissive Bridleway
- Footpath to be diverted
- Proposed footpath diversion route


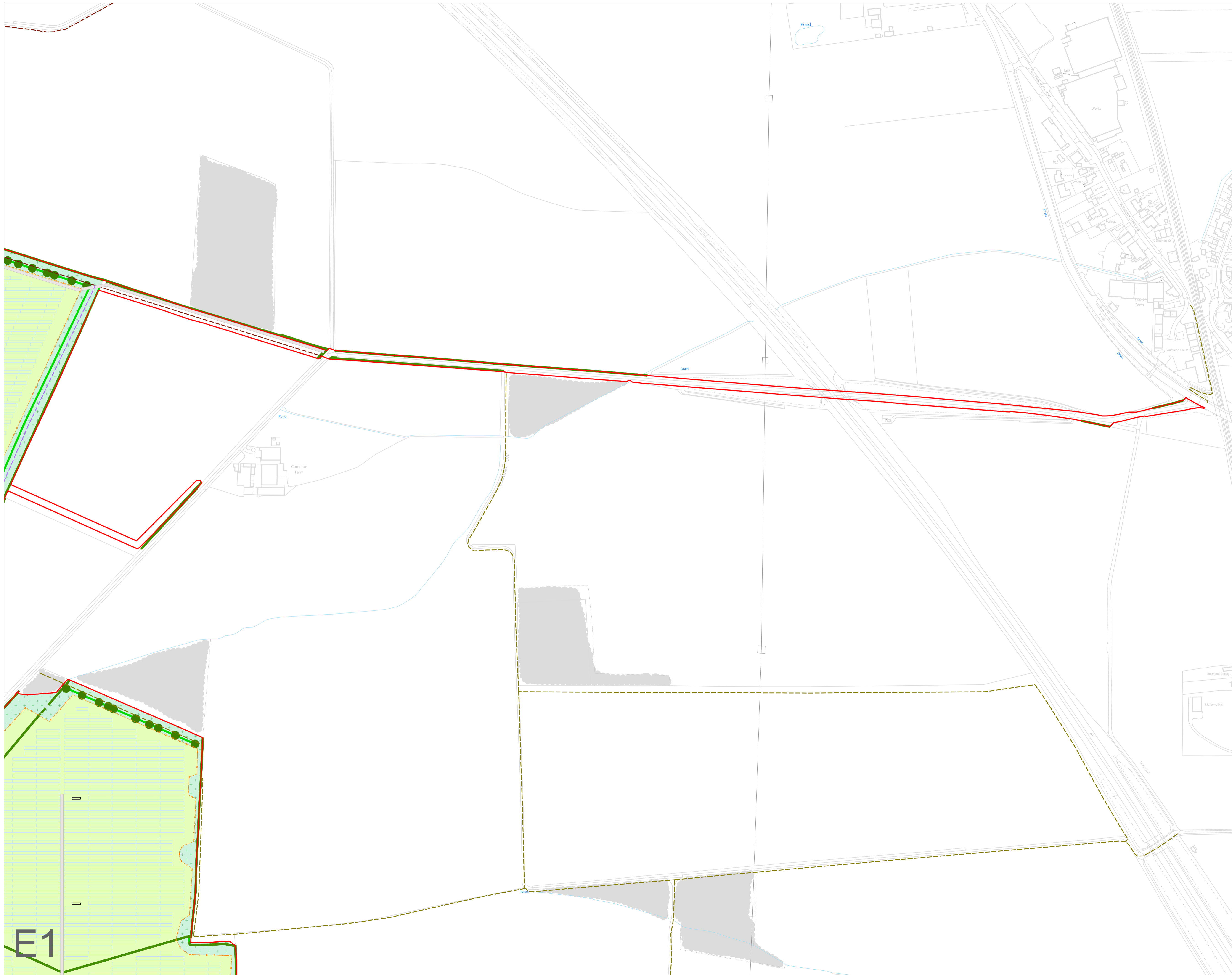


Scale 1:2,500 @ A1

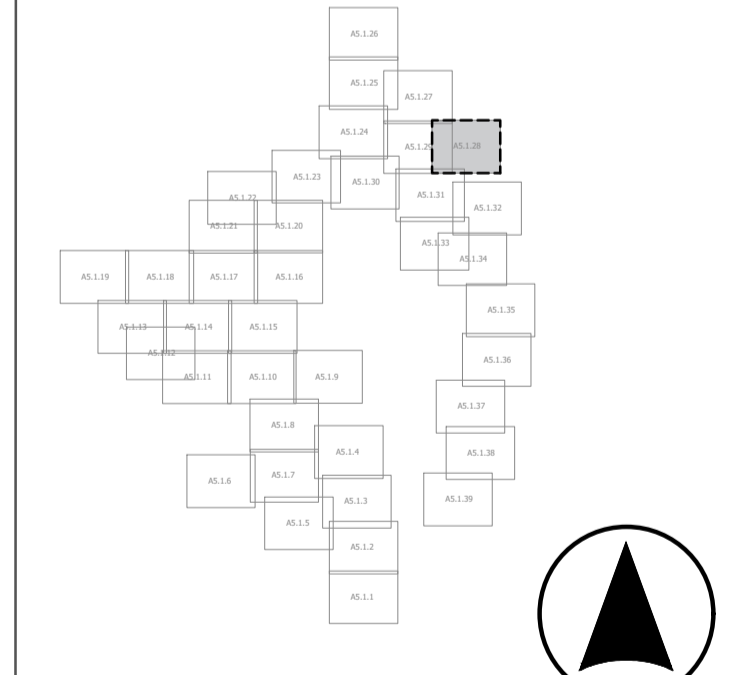
|          |                  |
|----------|------------------|
| Drawn:   | Ref: TC25301 v3  |
| Checked: | Date: 14/04/2026 |

**LEMP**  
A5.1.1 Sheet 27 of 39

**Great North Road Solar and Biodiversity Park**



- Site boundary
- Existing Public Rights of Way - Footpath
- Existing Public Rights of Way - Bridleway
- Proposed solar panels, inverters and gravel access tracks
- Proposed security fence
- Proposed BESS and substation areas (BESS and substation details not shown)
- Proposed tarmac access track within BESS/substation area
- Existing Local Wildlife Site
- Ancient woodland
- Existing woodland and trees [LEMP habitat 1]
- Proposed woodland [LEMP habitat 2]
- Proposed temporary deer fence
- Existing hedgerows [LEMP habitat 3]
- Proposed hedgerows [LEMP habitat 4]
- Proposed hedge and tree belt [LEMP habitat 5]
- Proposed line of trees [LEMP habitat 6]
- Proposed tree belt [LEMP habitat 7]
- Proposed grassland (PV areas) - species diverse [LEMP habitat 8]
- Proposed community orchard [LEMP habitat 9]
- Proposed wood pasture [LEMP habitat 10]
- Proposed ecotone [LEMP habitat 11]
- Proposed diverse grassland [LEMP habitat 12]
- Proposed diverse grassland - Maplebeck [LEMP habitat 13]
- Proposed arable [LEMP habitats 15-21]
- Proposed riparian corridor [LEMP habitat 22]
- Proposed wildlife scrapes [LEMP habitat 24]
- Proposed scattered trees
- Areas to be reinstated
- Proposed Permissive Footpath
- Proposed Permissive Bridleway
- Footpath to be diverted
- Proposed footpath diversion route




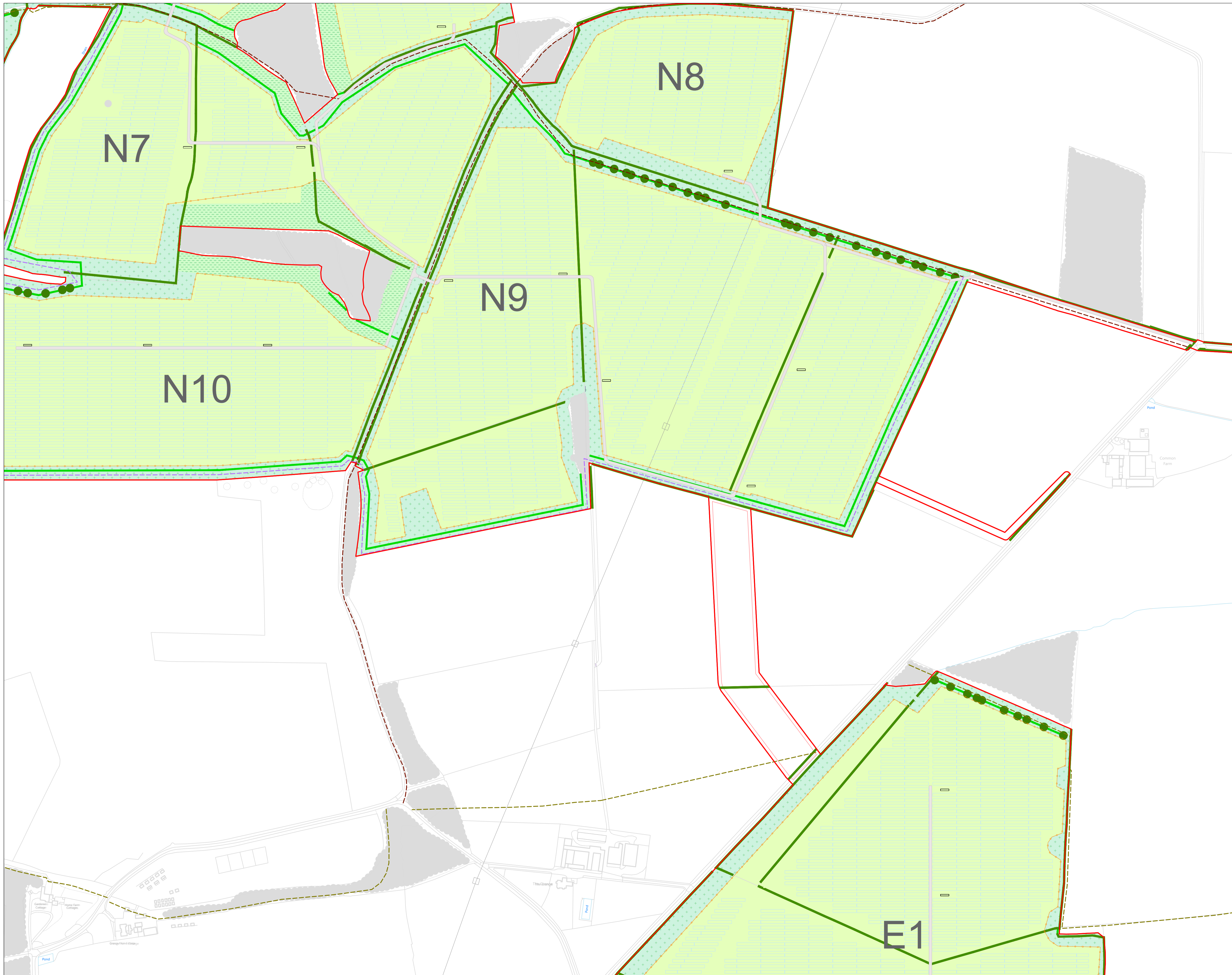
Scale 1:2,500 @ A1

|          |                  |
|----------|------------------|
| Drawn:   | Ref: TC25301 v3  |
| Checked: | Date: 14/04/2026 |

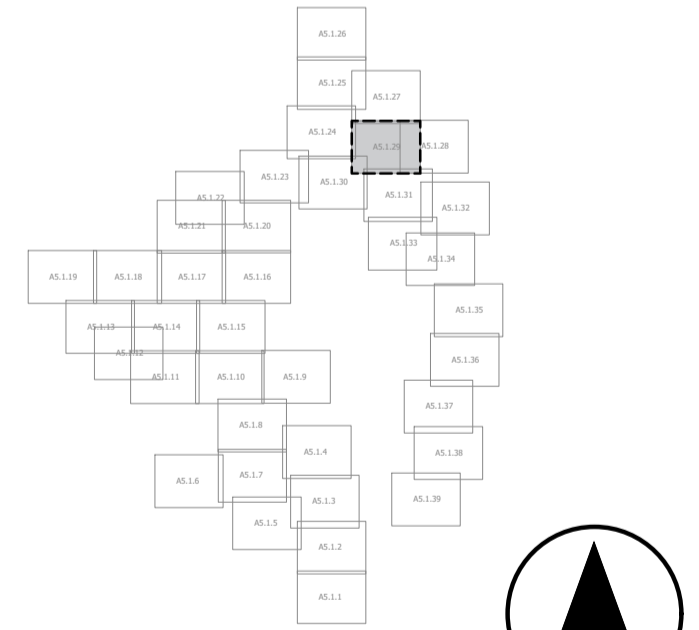
**LEMP**  
A5.1.1 Sheet 28 of 39

**Great North Road Solar and Biodiversity Park**

**E1**



- Site boundary
- Existing Public Rights of Way - Footpath
- Existing Public Rights of Way - Bridleway
- Proposed solar panels, inverters and gravel access tracks
- Proposed security fence
- Proposed BESS and substation areas (BESS and substation details not shown)
- Proposed tarmac access track within BESS/substation area
- Existing Local Wildlife Site
- Ancient woodland
- Existing woodland and trees [LEMP habitat 1]
- Proposed woodland [LEMP habitat 2]
- Proposed temporary deer fence
- Existing hedgerows [LEMP habitat 3]
- Proposed hedgerows [LEMP habitat 4]
- Proposed hedge and tree belt [LEMP habitat 5]
- Proposed line of trees [LEMP habitat 6]
- Proposed tree belt [LEMP habitat 7]
- Proposed grassland (PV areas) - species diverse [LEMP habitat 8]
- Proposed community orchard [LEMP habitat 9]
- Proposed wood pasture [LEMP habitat 10]
- Proposed ecotone [LEMP habitat 11]
- Proposed diverse grassland [LEMP habitat 12]
- Proposed diverse grassland - Maplebeck [LEMP habitat 13]
- Proposed arable [LEMP habitats 15-21]
- Proposed riparian corridor [LEMP habitat 22]
- Proposed wildlife scrapes [LEMP habitat 24]
- Proposed scattered trees
- Areas to be reinstated
- Proposed Permissive Footpath
- Proposed Permissive Bridleway
- Footpath to be diverted
- Proposed footpath diversion route


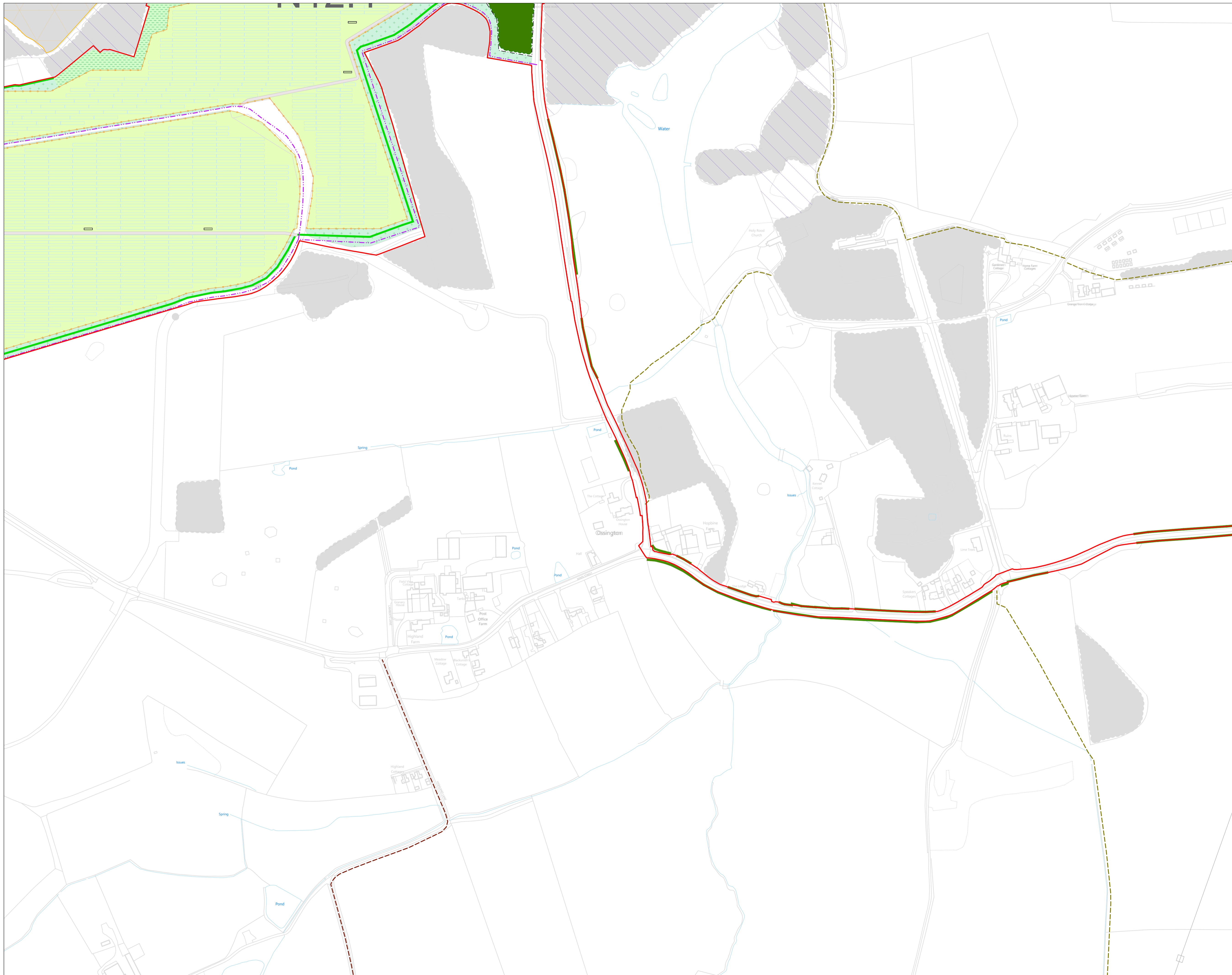


Scale 1:2,500 @ A1

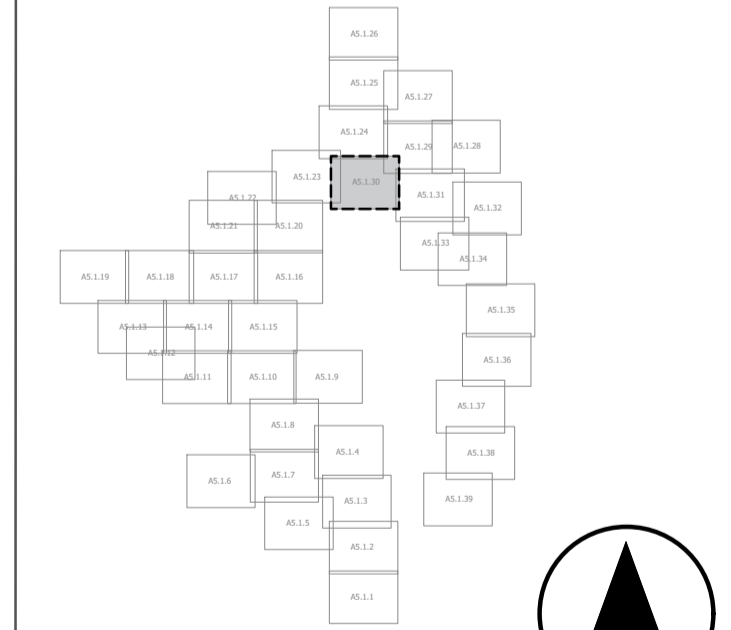
|          |                  |
|----------|------------------|
| Drawn:   | Ref: TC25301 v3  |
| Checked: | Date: 14/04/2026 |

**LEMP**  
A5.1.1 Sheet 29 of 39

Great North Road Solar  
and Biodiversity Park



- Site boundary
- Existing Public Rights of Way - Footpath
- Existing Public Rights of Way - Bridleway
- Proposed solar panels, inverters and gravel access tracks
- Proposed security fence
- Proposed BESS and substation areas (BESS and substation details not shown)
- Proposed tarmac access track within BESS/substation area
- Existing Local Wildlife Site
- Ancient woodland
- Existing woodland and trees [LEMP habitat 1]
- Proposed woodland [LEMP habitat 2]
- Proposed temporary deer fence
- Existing hedgerows [LEMP habitat 3]
- Proposed hedgerows [LEMP habitat 4]
- Proposed hedge and tree belt [LEMP habitat 5]
- Proposed line of trees [LEMP habitat 6]
- Proposed tree belt [LEMP habitat 7]
- Proposed grassland (PV areas) - species diverse [LEMP habitat 8]
- Proposed community orchard [LEMP habitat 9]
- Proposed wood pasture [LEMP habitat 10]
- Proposed ecotone [LEMP habitat 11]
- Proposed diverse grassland [LEMP habitat 12]
- Proposed diverse grassland - Maplebeck [LEMP habitat 13]
- Proposed arable [LEMP habitats 15-21]
- Proposed riparian corridor [LEMP habitat 22]
- Proposed wildlife scrapes [LEMP habitat 24]
- Proposed scattered trees
- Areas to be reinstated
- Proposed Permissive Footpath
- Proposed Permissive Bridleway
- Footpath to be diverted
- Proposed footpath diversion route

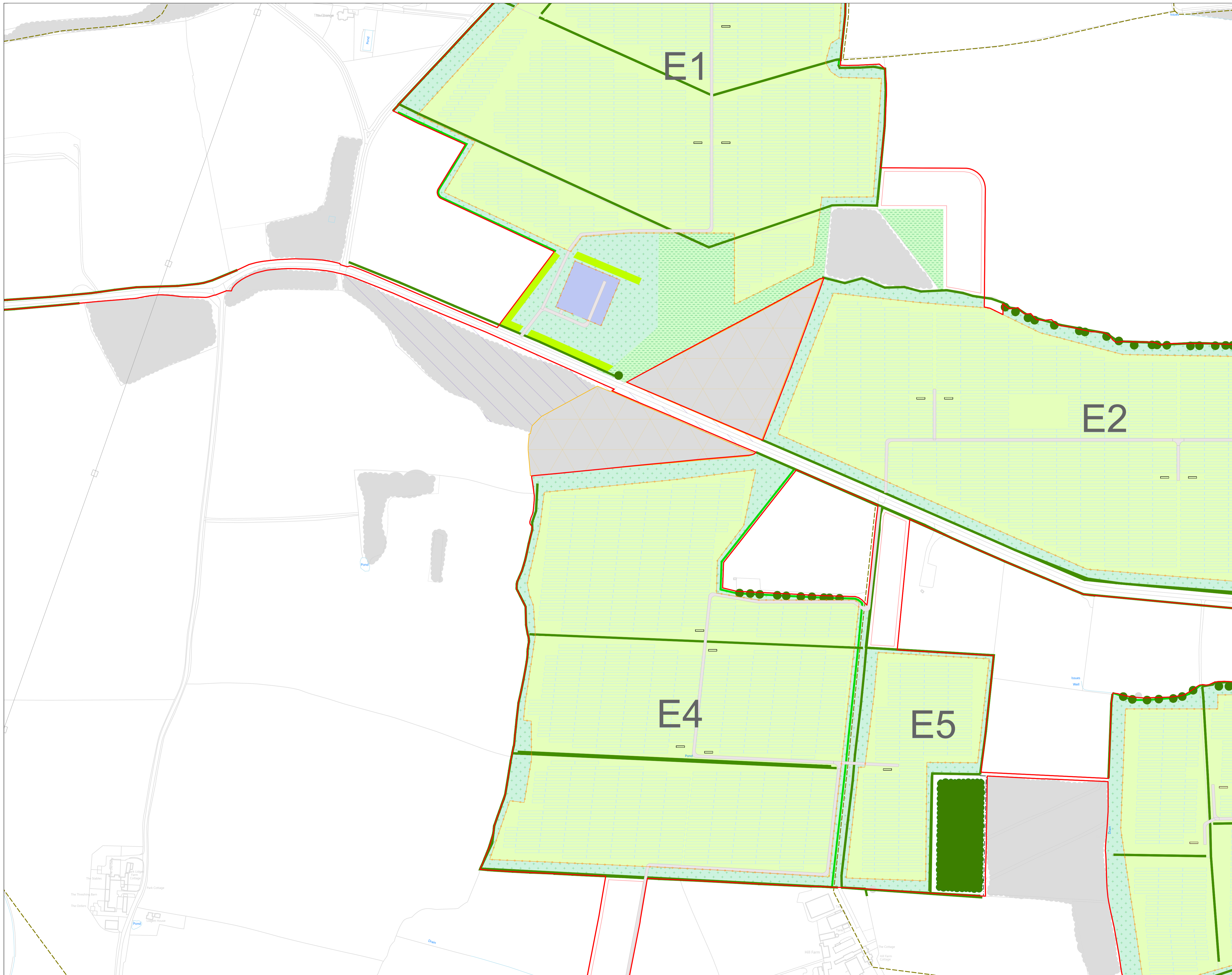












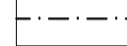





















Scale 1:2,500 @ A1


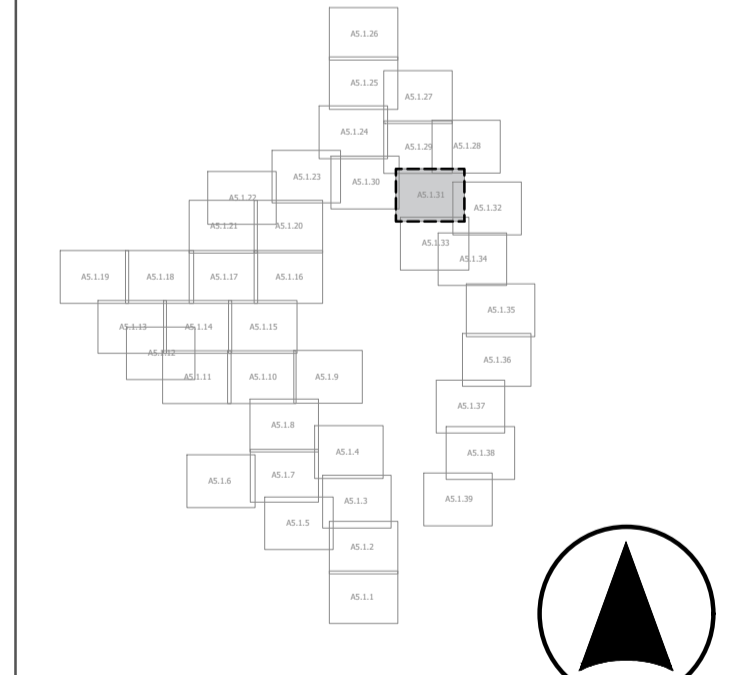
|          |                  |
|----------|------------------|
| Drawn:   | Ref: TC25301 v3  |
| Checked: | Date: 14/04/2026 |

**LEMP**  
A5.1.1 Sheet 30 of 39

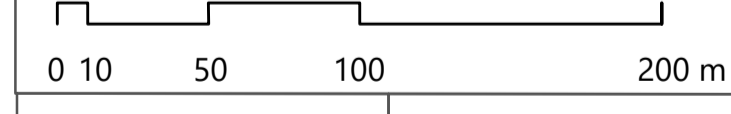
**Great North Road Solar and Biodiversity Park**



-  Site boundary
-  Existing Public Rights of Way - Footpath
-  Existing Public Rights of Way - Bridleway
-  Proposed solar panels, inverters and gravel access tracks
-  Proposed security fence
-  Proposed BESS and substation areas (BESS and substation details not shown)
-  Proposed tarmac access track within BESS/substation area
-  Existing Local Wildlife Site
-  Ancient woodland
-  Existing woodland and trees [LEMP habitat 1]
-  Proposed woodland [LEMP habitat 2]
-  Proposed temporary deer fence
-  Existing hedgerows [LEMP habitat 3]
-  Proposed hedgerows [LEMP habitat 4]
-  Proposed hedge and tree belt [LEMP habitat 5]
-  Proposed line of trees [LEMP habitat 6]
-  Proposed tree belt [LEMP habitat 7]
-  Proposed grassland (PV areas) - species diverse [LEMP habitat 8]
-  Proposed community orchard [LEMP habitat 9]
-  Proposed wood pasture [LEMP habitat 10]
-  Proposed ecotone [LEMP habitat 11]
-  Proposed diverse grassland [LEMP habitat 12]
-  Proposed diverse grassland - Maplebeck [LEMP habitat 13]
-  Proposed arable [LEMP habitats 15-21]
-  Proposed riparian corridor [LEMP habitat 22]
-  Proposed wildlife scrapes [LEMP habitat 24]
-  Proposed scattered trees
-  Areas to be reinstated
-  Proposed Permissive Footpath
-  Proposed Permissive Bridleway
-  Footpath to be diverted
-  Proposed footpath diversion route



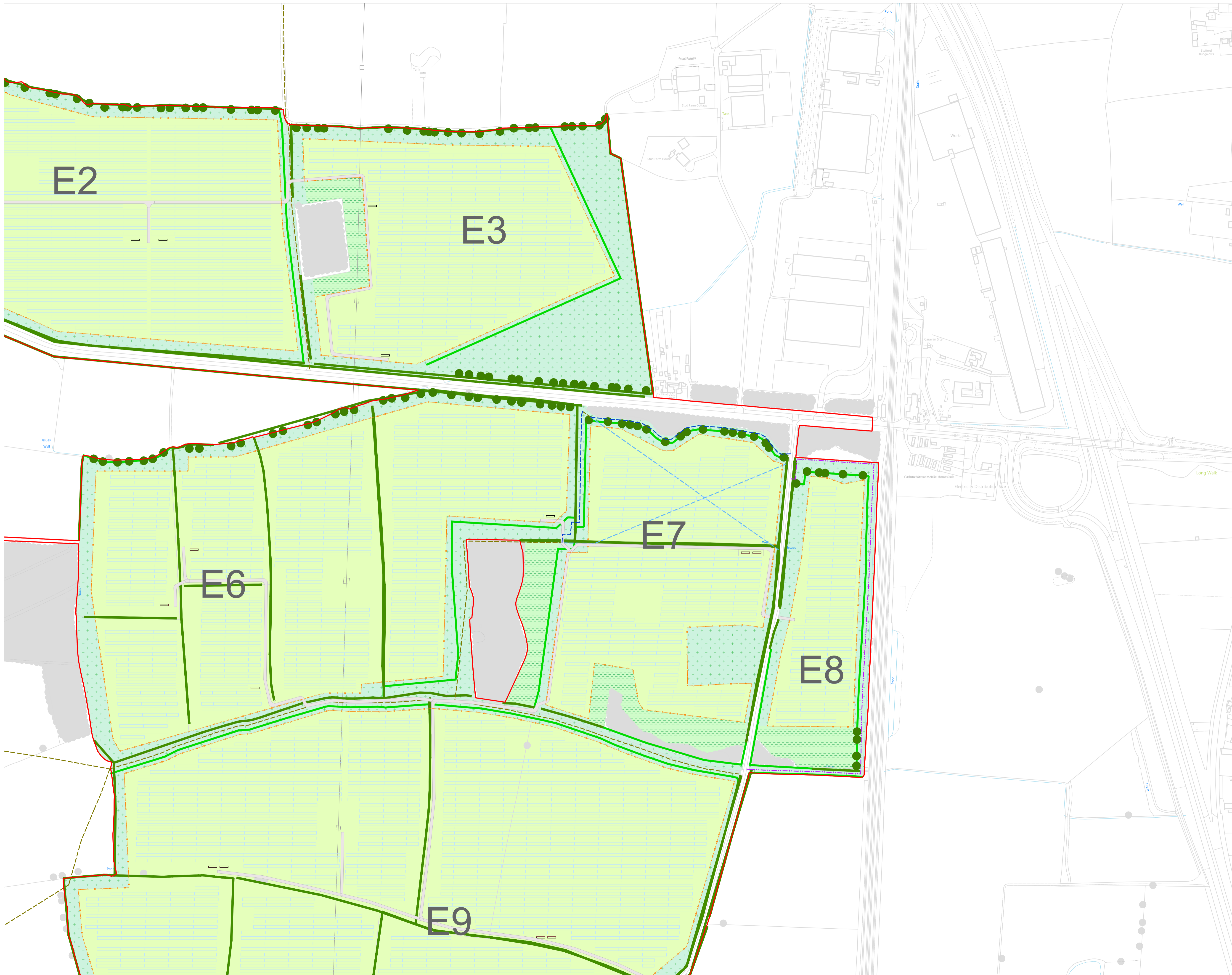
Scale 1:2,500 @ A1



































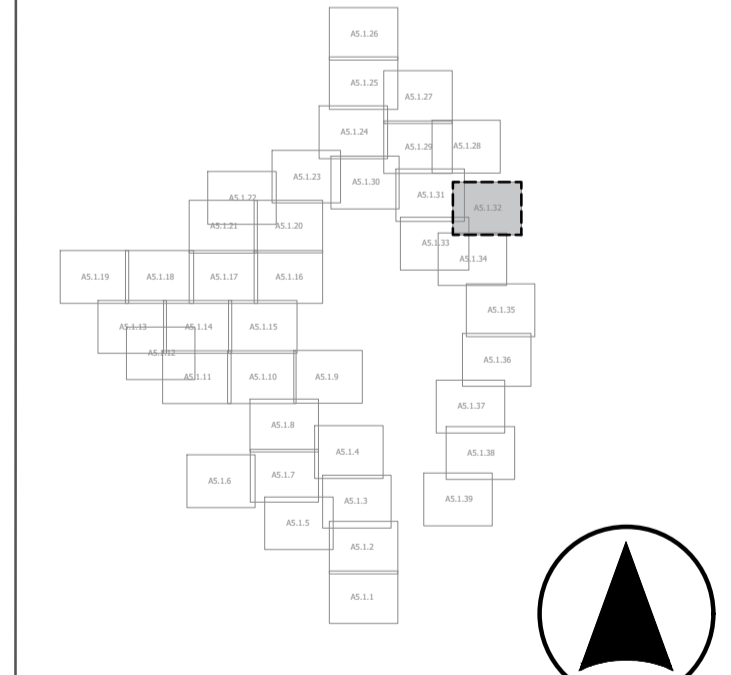
|          |                  |
|----------|------------------|
| Drawn:   | Ref: TC25301 v3  |
| Checked: | Date: 14/04/2026 |

LEMP  
A5.1.1 Sheet 31 of 39

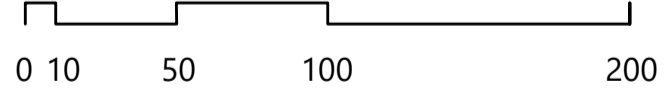
Great North Road Solar  
and Biodiversity Park



-  Site boundary
-  Existing Public Rights of Way - Footpath
-  Existing Public Rights of Way - Bridleway
-  Proposed solar panels, inverters and gravel access tracks
-  Proposed security fence
-  Proposed BESS and substation areas (BESS and substation details not shown)
-  Proposed tarmac access track within BESS/substation area
-  Existing Local Wildlife Site
-  Ancient woodland
-  Existing woodland and trees [LEMP habitat 1]
-  Proposed woodland [LEMP habitat 2]
-  Proposed temporary deer fence
-  Existing hedgerows [LEMP habitat 3]
-  Proposed hedgerows [LEMP habitat 4]
-  Proposed hedge and tree belt [LEMP habitat 5]
-  Proposed line of trees [LEMP habitat 6]
-  Proposed tree belt [LEMP habitat 7]
-  Proposed grassland (PV areas) - species diverse [LEMP habitat 8]
-  Proposed community orchard [LEMP habitat 9]
-  Proposed wood pasture [LEMP habitat 10]
-  Proposed ecotone [LEMP habitat 11]
-  Proposed diverse grassland [LEMP habitat 12]
-  Proposed diverse grassland - Maplebeck [LEMP habitat 13]
-  Proposed arable [LEMP habitats 15-21]
-  Proposed riparian corridor [LEMP habitat 22]
-  Proposed wildlife scrapes [LEMP habitat 24]
-  Proposed scattered trees
-  Areas to be reinstated
-  Proposed Permissive Footpath
-  Proposed Permissive Bridleway
-  Footpath to be diverted
-  Proposed footpath diversion route




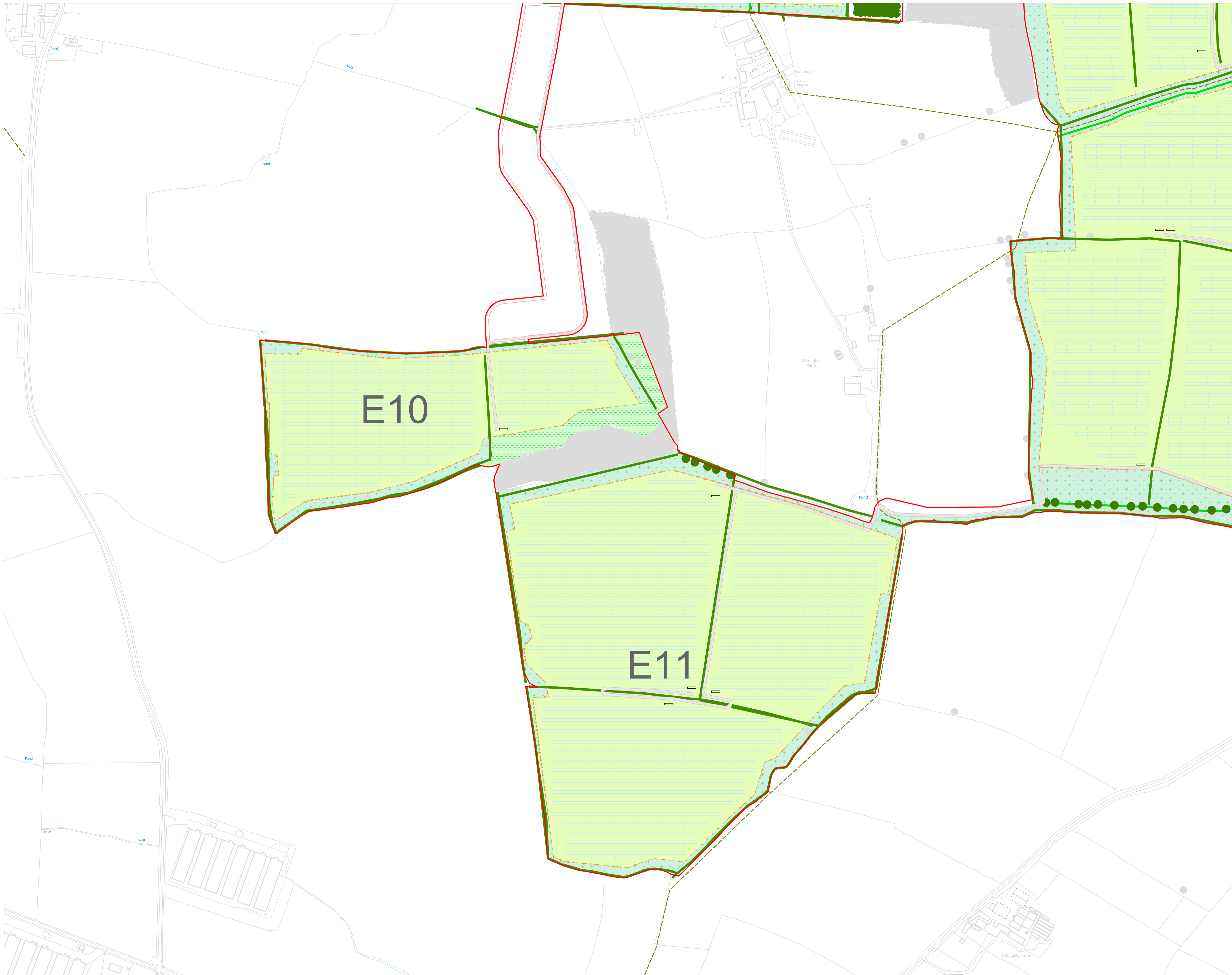
Scale 1:2,500 @ A1



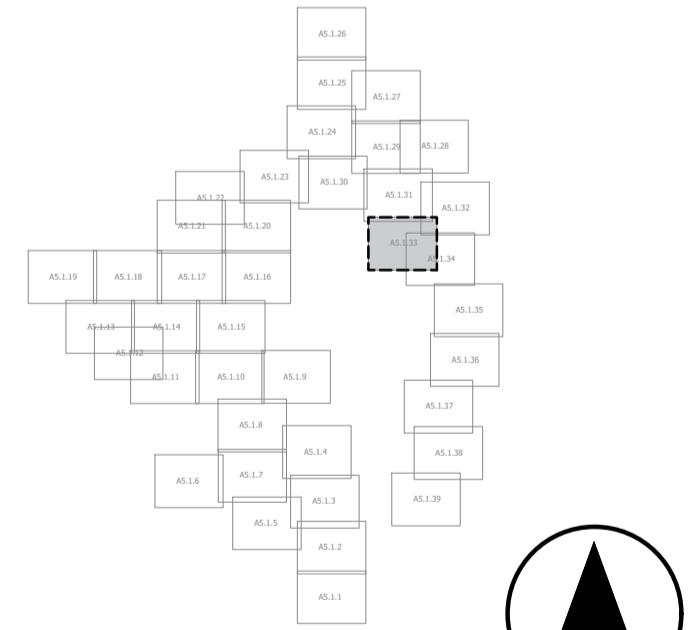
|          |                  |
|----------|------------------|
| Drawn:   | Ref: TC25301 v3  |
| Checked: | Date: 14/04/2026 |

LEMP  
A5.1.1 Sheet 32 of 39

Great North Road Solar  
and Biodiversity Park



- Site boundary
- Existing Public Rights of Way - Footpath
- Existing Public Rights of Way - Bridleway
- Proposed solar panels, inverters and gravel access tracks
- Proposed security fence
- Proposed BESS and substation areas (BESS and substation details not shown)
- Proposed tarmac access track within BESS/substation area
- Existing Local Wildlife Site
- Ancient woodland
- Existing woodland and trees [LEMP habitat 1]
- Proposed woodland [LEMP habitat 2]
- Proposed temporary deer fence
- Existing hedgerows [LEMP habitat 3]
- Proposed hedgerows [LEMP habitat 4]
- Proposed hedge and tree belt [LEMP habitat 5]
- Proposed line of trees [LEMP habitat 6]
- Proposed tree belt [LEMP habitat 7]
- Proposed grassland (PV areas) - species diverse [LEMP habitat 8]
- Proposed community orchard [LEMP habitat 9]
- Proposed wood pasture [LEMP habitat 10]
- Proposed ecotone [LEMP habitat 11]
- Proposed diverse grassland [LEMP habitat 12]
- Proposed diverse grassland - Maplebeck [LEMP habitat 13]
- Proposed arable [LEMP habitats 15-21]
- Proposed riparian corridor [LEMP habitat 22]
- Proposed wildlife scrapes [LEMP habitat 24]
- Proposed scattered trees
- Areas to be reinstated
- Proposed Permissive Footpath
- Proposed Permissive Bridleway
- Footpath to be diverted
- Proposed footpath diversion route


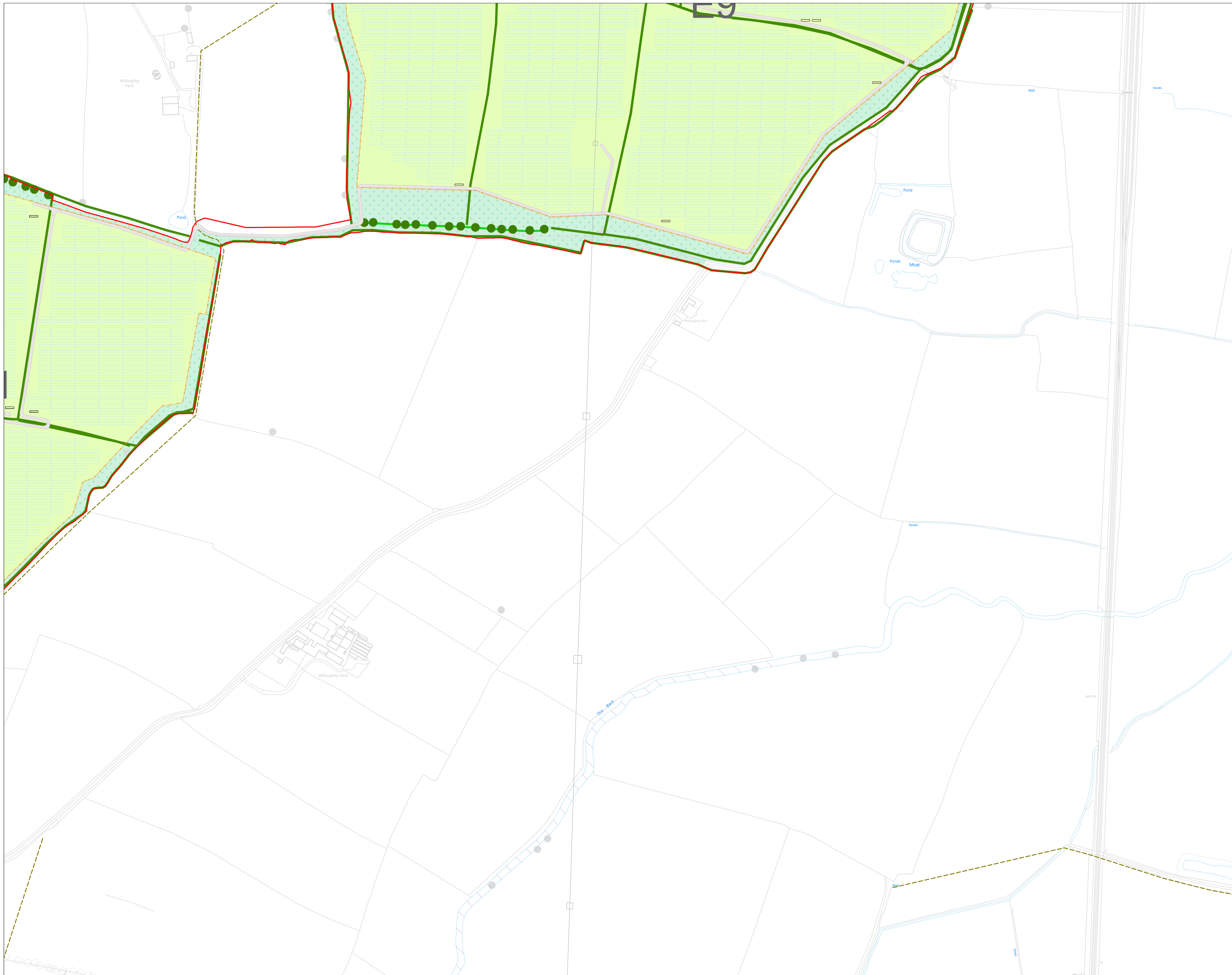












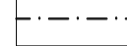





















Scale 1:2,500 @ A1

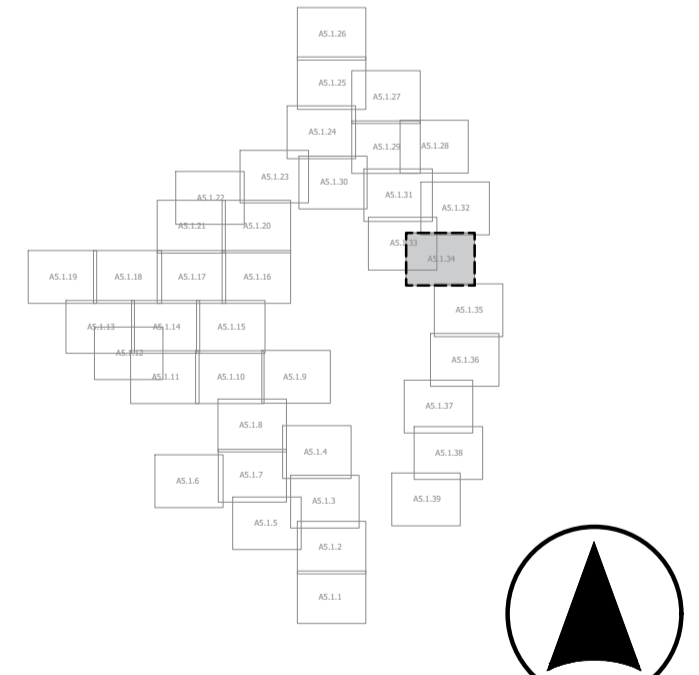
|          |                  |
|----------|------------------|
| Drawn:   | Ref: TC25301 v3  |
| Checked: | Date: 14/04/2026 |

**LEMP**  
A5.1.1 Sheet 33 of 39

**Great North Road Solar and Biodiversity Park**



-  Site boundary
-  Existing Public Rights of Way - Footpath
-  Existing Public Rights of Way - Bridleway
-  Proposed solar panels, inverters and gravel access tracks
-  Proposed security fence
-  Proposed BESS and substation areas (BESS and substation details not shown)
-  Proposed tarmac access track within BESS/substation area
-  Existing Local Wildlife Site
-  Ancient woodland
-  Existing woodland and trees [LEMP habitat 1]
-  Proposed woodland [LEMP habitat 2]
-  Proposed temporary deer fence
-  Existing hedgerows [LEMP habitat 3]
-  Proposed hedgerows [LEMP habitat 4]
-  Proposed hedge and tree belt [LEMP habitat 5]
-  Proposed line of trees [LEMP habitat 6]
-  Proposed tree belt [LEMP habitat 7]
-  Proposed grassland (PV areas) - species diverse [LEMP habitat 8]
-  Proposed community orchard [LEMP habitat 9]
-  Proposed wood pasture [LEMP habitat 10]
-  Proposed ecotone [LEMP habitat 11]
-  Proposed diverse grassland [LEMP habitat 12]
-  Proposed diverse grassland - Maplebeck [LEMP habitat 13]
-  Proposed arable [LEMP habitats 15-21]
-  Proposed riparian corridor [LEMP habitat 22]
-  Proposed wildlife scrapes [LEMP habitat 24]
-  Proposed scattered trees
-  Areas to be reinstated
-  Proposed Permissive Footpath
-  Proposed Permissive Bridleway
-  Footpath to be diverted
-  Proposed footpath diversion route

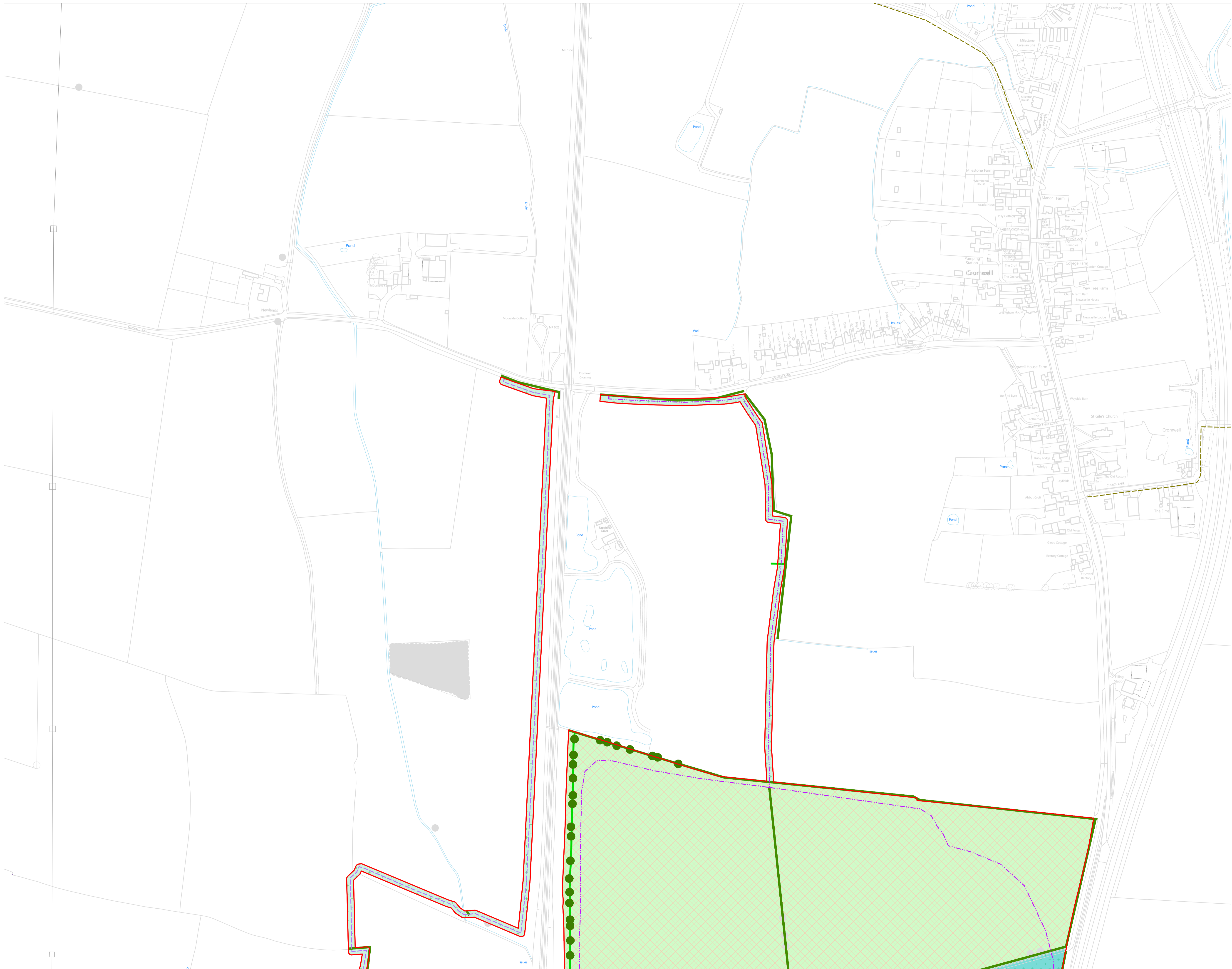


Scale 1:2,500 @ A1

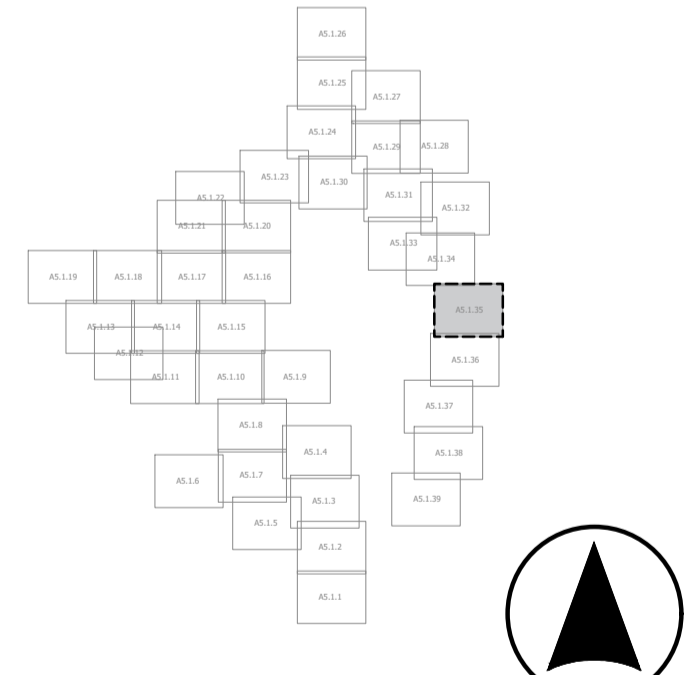
|          |                  |
|----------|------------------|
| Drawn:   | Ref: TC25301 v3  |
| Checked: | Date: 14/04/2026 |

**LEMP**  
A5.1.1 Sheet 34 of 39

**Great North Road Solar and Biodiversity Park**



- Site boundary
- Existing Public Rights of Way - Footpath
- Existing Public Rights of Way - Bridleway
- Proposed solar panels, inverters and gravel access tracks
- Proposed security fence
- Proposed BESS and substation areas (BESS and substation details not shown)
- Proposed tarmac access track within BESS/substation area
- Existing Local Wildlife Site
- Ancient woodland
- Existing woodland and trees [LEMP habitat 1]
- Proposed woodland [LEMP habitat 2]
- Proposed temporary deer fence
- Existing hedgerows [LEMP habitat 3]
- Proposed hedgerows [LEMP habitat 4]
- Proposed hedge and tree belt [LEMP habitat 5]
- Proposed line of trees [LEMP habitat 6]
- Proposed tree belt [LEMP habitat 7]
- Proposed grassland (PV areas) - species diverse [LEMP habitat 8]
- Proposed community orchard [LEMP habitat 9]
- Proposed wood pasture [LEMP habitat 10]
- Proposed ecotone [LEMP habitat 11]
- Proposed diverse grassland [LEMP habitat 12]
- Proposed diverse grassland - Maplebeck [LEMP habitat 13]
- Proposed arable [LEMP habitats 15-21]
- Proposed riparian corridor [LEMP habitat 22]
- Proposed wildlife scrapes [LEMP habitat 24]
- Proposed scattered trees
- Areas to be reinstated
- Proposed Permissive Footpath
- Proposed Permissive Bridleway
- Footpath to be diverted
- Proposed footpath diversion route



































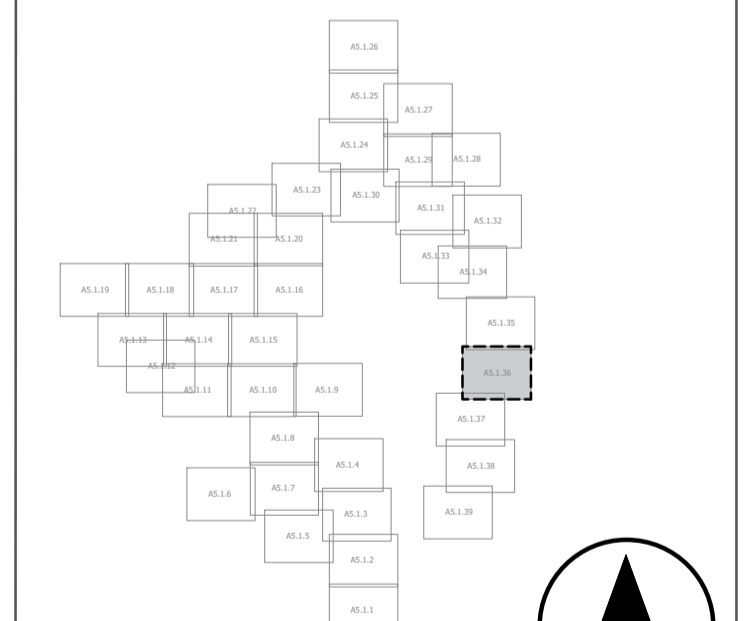
Scale 1:2,500 @ A1

|          |                  |
|----------|------------------|
| Drawn:   | Ref: TC25301 v3  |
| Checked: | Date: 14/04/2026 |

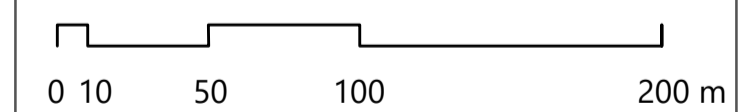
**LEMP**  
A5.1.1 Sheet 35 of 39

**Great North Road Solar and Biodiversity Park**

-  Site boundary
-  Existing Public Rights of Way - Footpath
-  Existing Public Rights of Way - Bridleway
-  Proposed solar panels, inverters and gravel access tracks
-  Proposed security fence
-  Proposed BESS and substation areas (BESS and substation details not shown)
-  Proposed tarmac access track within BESS/substation area
-  Existing Local Wildlife Site
-  Ancient woodland
-  Existing woodland and trees [LEMP habitat 1]
-  Proposed woodland [LEMP habitat 2]
-  Proposed temporary deer fence
-  Existing hedgerows [LEMP habitat 3]
-  Proposed hedgerows [LEMP habitat 4]
-  Proposed hedge and tree belt [LEMP habitat 5]
-  Proposed line of trees [LEMP habitat 6]
-  Proposed tree belt [LEMP habitat 7]
-  Proposed grassland (PV areas) - species diverse [LEMP habitat 8]
-  Proposed community orchard [LEMP habitat 9]
-  Proposed wood pasture [LEMP habitat 10]
-  Proposed ecotone [LEMP habitat 11]
-  Proposed diverse grassland [LEMP habitat 12]
-  Proposed diverse grassland - Maplebeck [LEMP habitat 13]
-  Proposed arable [LEMP habitats 15-21]
-  Proposed riparian corridor [LEMP habitat 22]
-  Proposed wildlife scrapes [LEMP habitat 24]
-  Proposed scattered trees
-  Areas to be reinstated
-  Proposed Permissive Footpath
-  Proposed Permissive Bridleway
-  Footpath to be diverted
-  Proposed footpath diversion route




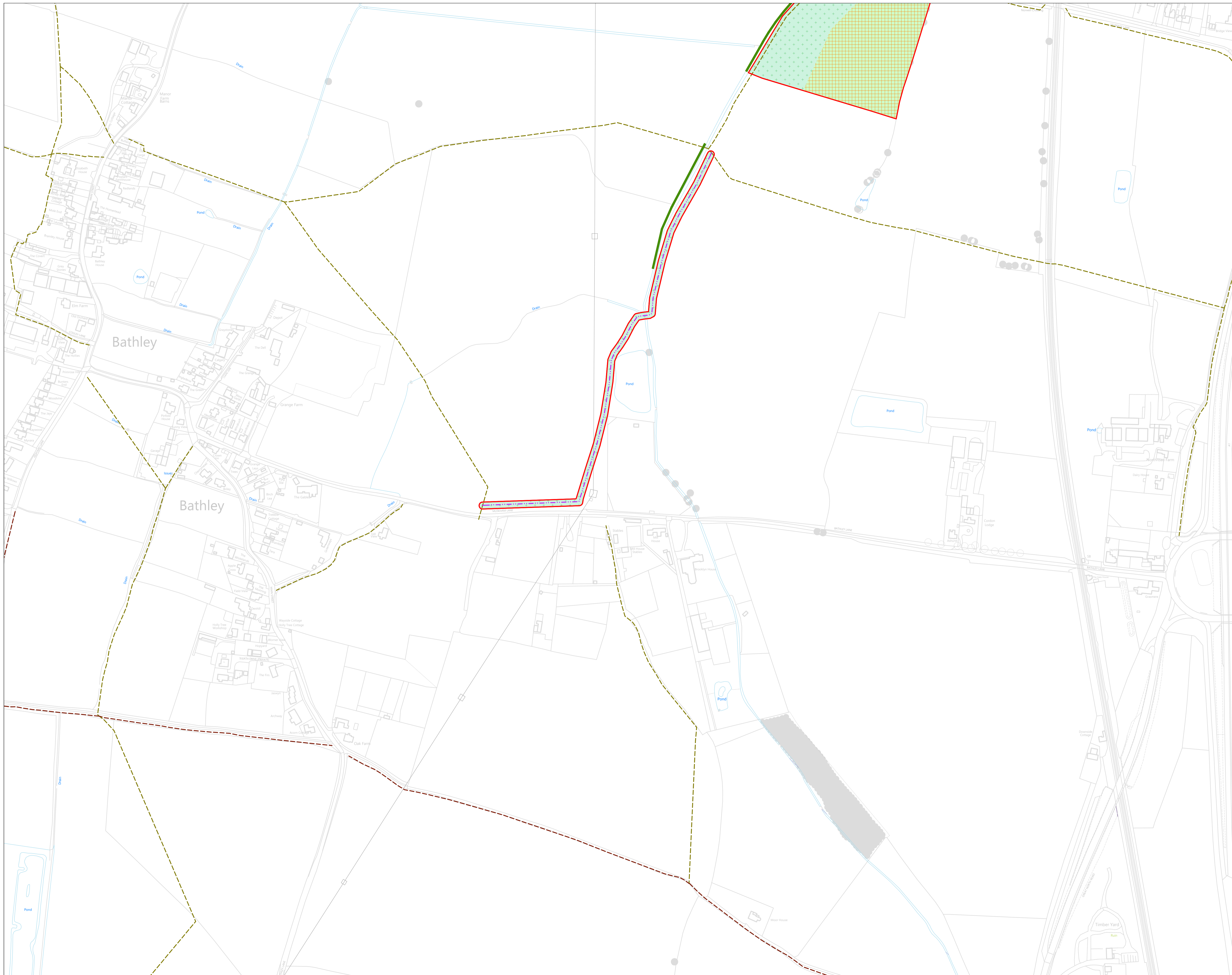
Scale 1:2,500 @ A1



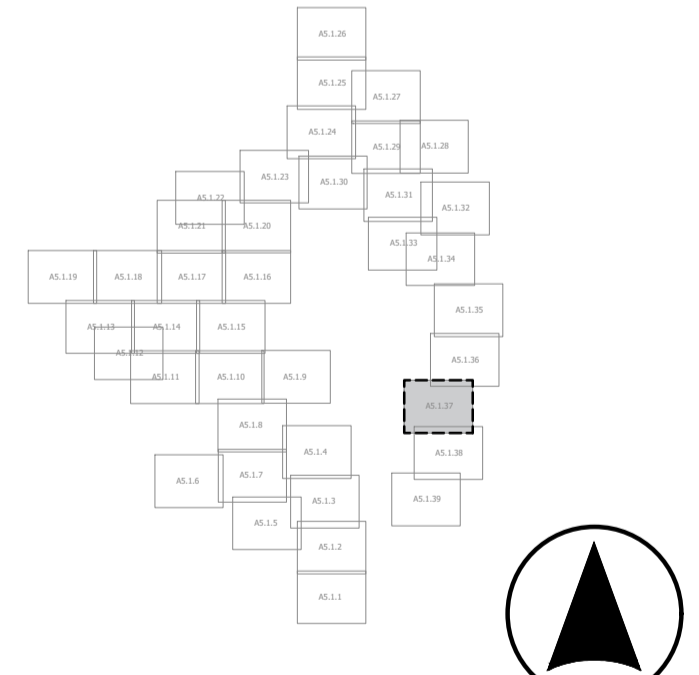
|          |                  |
|----------|------------------|
| Drawn:   | Ref: TC25301 v3  |
| Checked: | Date: 14/04/2026 |

**LEMP**  
A5.1.1 Sheet 36 of 39

**Great North Road Solar and Biodiversity Park**



- Site boundary
- Existing Public Rights of Way - Footpath
- Existing Public Rights of Way - Bridleway
- Proposed solar panels, inverters and gravel access tracks
- Proposed security fence
- Proposed BESS and substation areas (BESS and substation details not shown)
- Proposed tarmac access track within BESS/substation area
- Existing Local Wildlife Site
- Ancient woodland
- Existing woodland and trees [LEMP habitat 1]
- Proposed woodland [LEMP habitat 2]
- Proposed temporary deer fence
- Existing hedgerows [LEMP habitat 3]
- Proposed hedgerows [LEMP habitat 4]
- Proposed hedge and tree belt [LEMP habitat 5]
- Proposed line of trees [LEMP habitat 6]
- Proposed tree belt [LEMP habitat 7]
- Proposed grassland (PV areas) - species diverse [LEMP habitat 8]
- Proposed community orchard [LEMP habitat 9]
- Proposed wood pasture [LEMP habitat 10]
- Proposed ecotone [LEMP habitat 11]
- Proposed diverse grassland [LEMP habitat 12]
- Proposed diverse grassland - Maplebeck [LEMP habitat 13]
- Proposed arable [LEMP habitats 15-21]
- Proposed riparian corridor [LEMP habitat 22]
- Proposed wildlife scrapes [LEMP habitat 24]
- Proposed scattered trees
- Areas to be reinstated
- Proposed Permissive Footpath
- Proposed Permissive Bridleway
- Footpath to be diverted
- Proposed footpath diversion route


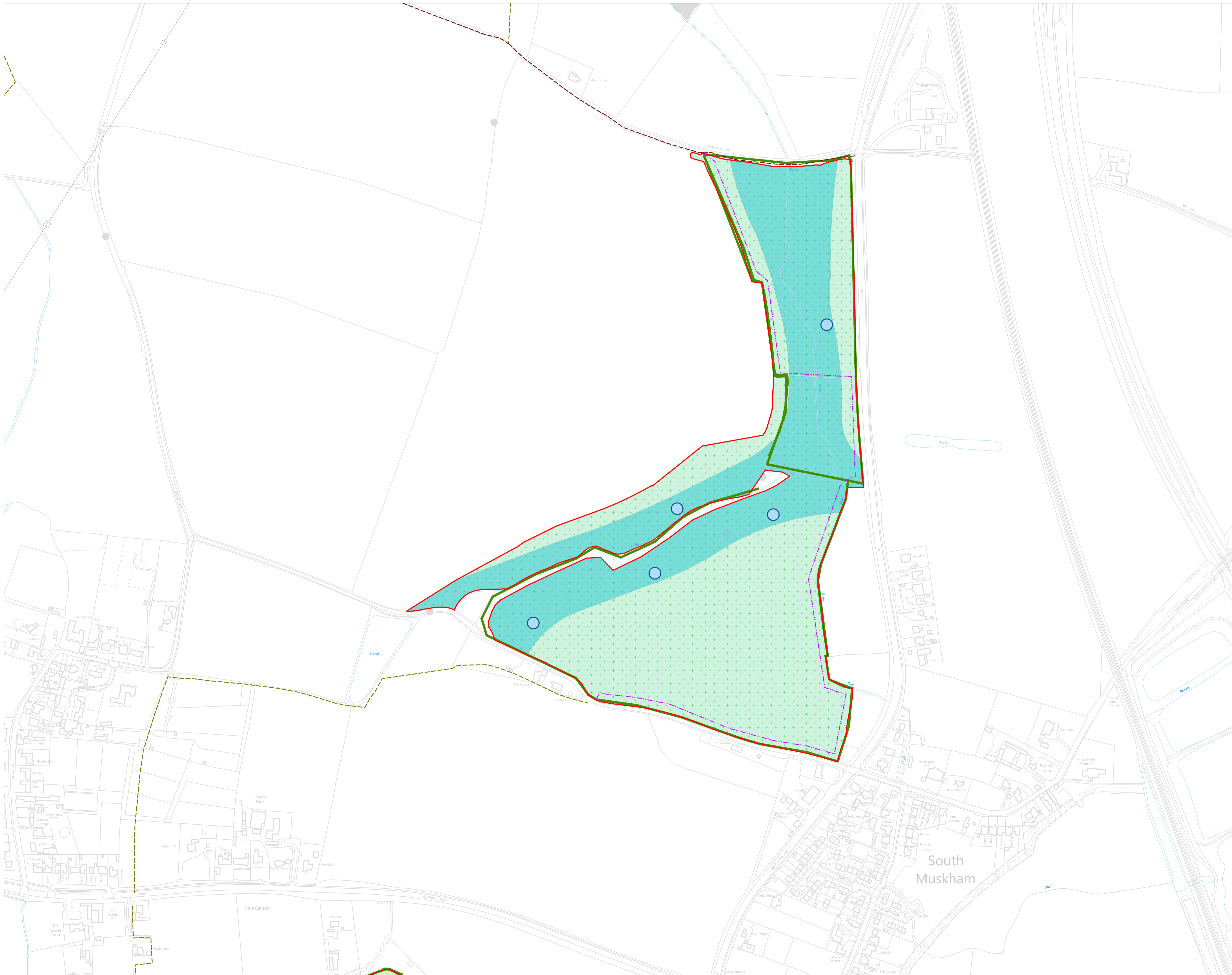


Scale 1:2,500 @ A1


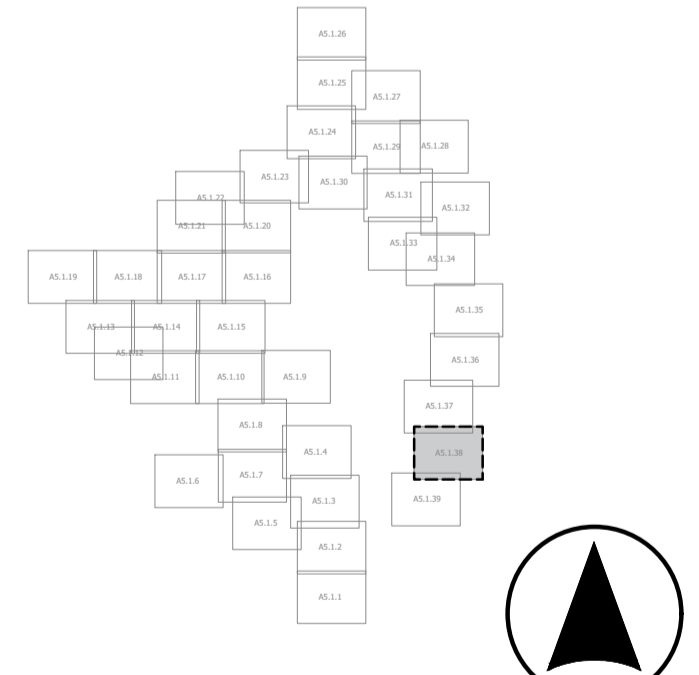
|          |                  |
|----------|------------------|
| Drawn:   | Ref: TC25301 v3  |
| Checked: | Date: 14/04/2026 |

**LEMP**  
A5.1.1 Sheet 37 of 39

**Great North Road Solar and Biodiversity Park**



- Site boundary
- Existing Public Rights of Way - Footpath
- Existing Public Rights of Way - Bridleway
- Proposed solar panels, inverters and gravel access tracks
- Proposed security fence
- Proposed BESS and substation areas (BESS and substation details not shown)
- Proposed tarmac access track within BESS/substation area
- Existing Local Wildlife Site
- Ancient woodland
- Existing woodland and trees [LEMP habitat 1]
- Proposed woodland [LEMP habitat 2]
- Proposed temporary deer fence
- Existing hedgerows [LEMP habitat 3]
- Proposed hedgerows [LEMP habitat 4]
- Proposed hedge and tree belt [LEMP habitat 5]
- Proposed line of trees [LEMP habitat 6]
- Proposed tree belt [LEMP habitat 7]
- Proposed grassland (PV areas) - species diverse [LEMP habitat 8]
- Proposed community orchard [LEMP habitat 9]
- Proposed wood pasture [LEMP habitat 10]
- Proposed ecotone [LEMP habitat 11]
- Proposed diverse grassland [LEMP habitat 12]
- Proposed diverse grassland - Maplebeck [LEMP habitat 13]
- Proposed arable [LEMP habitats 15-21]
- Proposed riparian corridor [LEMP habitat 22]
- Proposed wildlife scrapes [LEMP habitat 24]
- Proposed scattered trees
- Areas to be reinstated
- Proposed Permissive Footpath
- Proposed Permissive Bridleway
- Footpath to be diverted
- Proposed footpath diversion route











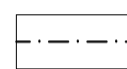























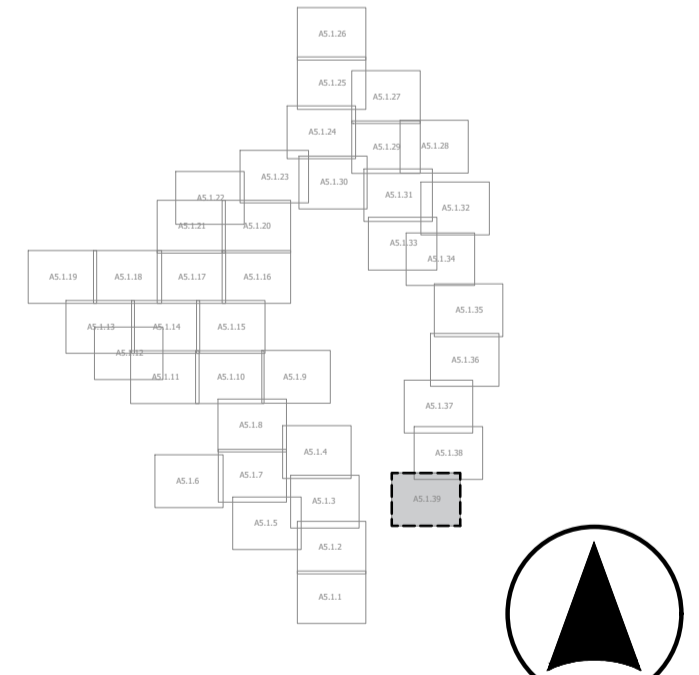
Scale 1:2,500 @ A1

|          |                  |
|----------|------------------|
| Drawn:   | Ref: TC25301 v3  |
| Checked: | Date: 14/04/2026 |

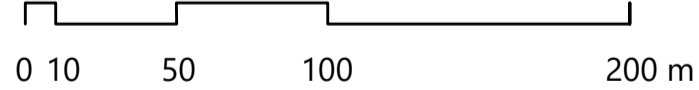
**LEMP**  
A5.1.1 Sheet 38 of 39

**Great North Road Solar and Biodiversity Park**

-  Site boundary
-  Existing Public Rights of Way - Footpath
-  Existing Public Rights of Way - Bridleway
-  Proposed solar panels, inverters and gravel access tracks
-  Proposed security fence
-  Proposed BESS and substation areas (BESS and substation details not shown)
-  Proposed tarmac access track within BESS/substation area
-  Existing Local Wildlife Site
-  Ancient woodland
-  Existing woodland and trees [LEMP habitat 1]
-  Proposed woodland [LEMP habitat 2]
-  Proposed temporary deer fence
-  Existing hedgerows [LEMP habitat 3]
-  Proposed hedgerows [LEMP habitat 4]
-  Proposed hedge and tree belt [LEMP habitat 5]
-  Proposed line of trees [LEMP habitat 6]
-  Proposed tree belt [LEMP habitat 7]
-  Proposed grassland (PV areas) - species diverse [LEMP habitat 8]
-  Proposed community orchard [LEMP habitat 9]
-  Proposed wood pasture [LEMP habitat 10]
-  Proposed ecotone [LEMP habitat 11]
-  Proposed diverse grassland [LEMP habitat 12]
-  Proposed diverse grassland - Maplebeck [LEMP habitat 13]
-  Proposed arable [LEMP habitats 15-21]
-  Proposed riparian corridor [LEMP habitat 22]
-  Proposed wildlife scrapes [LEMP habitat 24]
-  Proposed scattered trees
-  Areas to be reinstated
-  Proposed Permissive Footpath
-  Proposed Permissive Bridleway
-  Footpath to be diverted
-  Proposed footpath diversion route



Scale 1:2,500 @ A1



|          |                  |
|----------|------------------|
| Drawn:   | Ref: TC25301 v3  |
| Checked: | Date: 14/04/2026 |

**LEMP**  
A5.1.1 Sheet 39 of 39

**Great North Road Solar and Biodiversity Park**

